




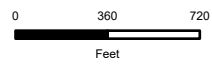
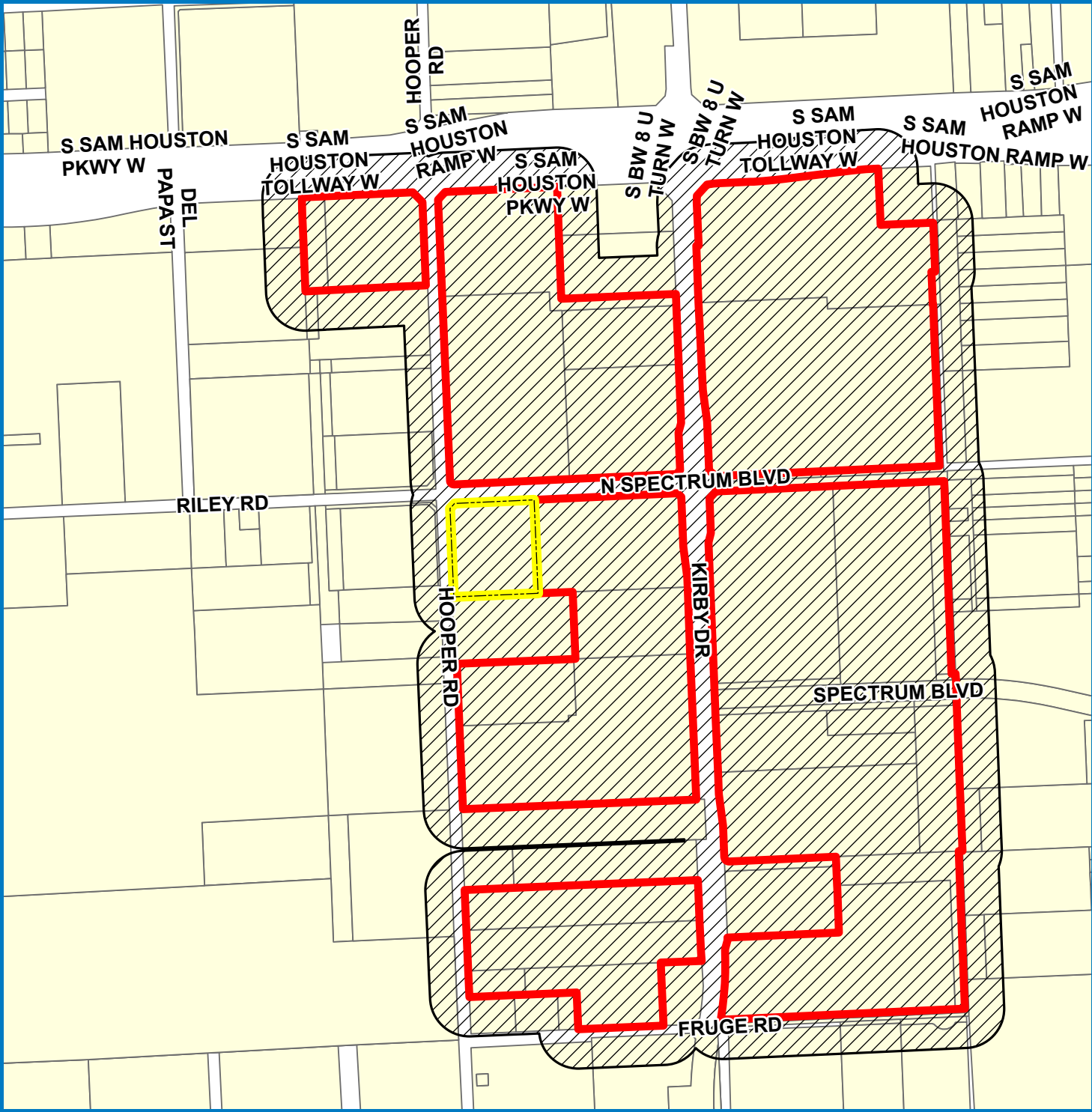
CITY OF PEARLAND

Exhibit 3 Notification Map ZONE 24-17

East & West of Kirby Dr,
North of Fruge Rd, South
of Sam Houston Pkwy
LNR Clear Creek
PD Amendment

Legend

-  Subject Property
-  LNR Clear Creek PD
-  Notification Area



This product is for informational purposes and may not have been prepared for or be suitable for legal, engineering, or surveying purposes. It does not represent an on-the-ground survey and represents only the approximate relative location of property boundaries.