



# STORMWATER

QUALITY MANAGEMENT



*Project #: PRL19234*



## CITY OF PEARLAND

Stormwater Management Program

*TCEQ Small MS4 Permit No. TXR040208*

Permit Term: Jan. 24, 2019 - Jan. 23, 2024

## Table of Contents

1.0	STORMWATER MANAGEMENT EXECUTIVE SUMMARY .....	1
1.1	Background .....	1
1.2	Stormwater Regulations .....	2
1.2.1	Small Municipal Separate Storm Sewer System (MS4) General Permit.....	2
1.2.2	Stormwater General Permit for Construction Activity .....	2
1.2.3	Stormwater Multi-Sector General Permit for Industrial Activity .....	3
1.3	Permit Applicability and Coverage .....	3
1.4	City of Pearland and Coalition Members.....	4
2.0	WATER QUALITY.....	7
2.1	Overview of Water Quality Assessments in Texas.....	7
2.2	Coalition Water Quality .....	8
2.3	Considerations for Threatened and Endangered Aquatic Species .....	2
3.0	SMALL MS4 GENERAL PERMIT OVERVIEW.....	3
3.1	Minimum Control Measure Summary .....	4
3.2	Impaired Waters and Total Maximum Daily Load Summary .....	9
3.3	Program Development Summary .....	9
4.0	COMPLIANCE APPROACH .....	11
4.1	Best Management Practice Selection Process .....	11
4.1.1	Assessment of Existing BMPs .....	12
4.1.2	Identification of Additional BMPs.....	12
4.2	Selection Process for Measurable Goals and Implementation Schedule.....	12
4.3	Measurable Goal Evaluation Process .....	13
4.4	Targeted Controls for Impaired Water Bodies .....	13
4.5	Benchmarks and Monitoring of Progress .....	14
4.6	Legal Authority and Regulatory Mechanism .....	15
4.7	Assessment of Allowable Non-Stormwater Discharges.....	16
5.0	RECORDKEEPING AND REPORTING.....	17
5.1	Recordkeeping .....	17
5.2	Annual Report.....	17
5.3	Program Updates .....	18
5.4	Reference Material .....	19
6.0	DEFINITIONS.....	20

**FIGURES**

Figure 1 Urbanized Area Map.....6  
Figure 2 Receiving Waters Map.....9

**TABLES**

Table 1 Water Quality Summary for Receiving Waters ..... 10

**APPENDICES**

Appendix A BMP Activities and Documentation List  
Appendix B BMPs by Permit Requirement  
Appendix C 2014 and 2019 BMP Comparison  
Appendix D TPDES Small MS4 General Permit  
Appendix E Notice of Intent (NOI) and General Permit Authorization  
Appendix F Notice of Change (NOC) Documentation  
Appendix G Year 1 Annual Report  
Appendix H Year 2 Annual Report  
Appendix I Year 3 Annual Report  
Appendix J Year 4 Annual Report  
Appendix K Year 5 Annual Report

## **1.0 STORMWATER MANAGEMENT EXECUTIVE SUMMARY**

The City of Pearland and its coalition members (Coalition) are subject to the requirements of the Texas Commission on Environmental Quality (TCEQ) Texas Pollutant Discharge Elimination System (TPDES) General Permit No. TXR040000, issued January 24, 2019, which sets the requirements and conditions for stormwater discharges from a small municipal separate storm sewer system (MS4) to surface waters in the state. The Coalition previously developed and implemented a stormwater management program (SWMP) to comply with the original TPDES Small MS4 General Permit issued in August 2007 since it was located within the Houston, Texas Urbanized Area (UA), as defined by the 2000 U.S. Census. This document describes the Coalition's SWMP to protect water quality from stormwater runoff throughout the Coalition area and serves as the Coalition's documentation of intended compliance with the current TPDES Small MS4 General Permit. Based on the 2010 U.S. Census, the City of Pearland has a population of 91,252. As a result, the City of Pearland is classified as a level 3 small MS4 under the renewed TCEQ Small MS4 General Permit.

This program documents 17 best management practices (BMPs) that the Coalition already has implemented or will implement over the next five years to meet the minimum requirements of the Small MS4 General Permit. The Coalition has identified these BMPs as being cost-effective approaches to protect water quality, recognizing the importance of protecting our natural and financial resources. A five-year implementation, maintenance, and documentation approach is contained within this SWMP.

### **1.1 Background**

Stormwater affects the quality of water in urban lakes, rivers, neighborhood creeks, and storm drains. Pollutants (e.g., pesticides, oil, detergents, and bacteria) present on urban land and impermeable surfaces (e.g., streets and parking lots) can be transported by stormwater runoff into stormwater drainage systems. These drainage systems, both natural and man-made, convey the stormwater runoff away from urban areas and into nearby water bodies.

In order to protect water quality, it is necessary to identify the types and sources of pollution and implement plans to protect the Coalition's water resources. Historically, waters have been protected through state and federal regulation of "point sources" or end-of-pipe sources of pollution. Over time, it has become more evident that overland runoff sources of pollution, such as urban stormwater runoff, can create serious problems in waterways and impact the community's quality of life.



## **1.2 Stormwater Regulations**

Under the requirements of the Clean Water Act (CWA), the U.S. Environmental Protection Agency (EPA) is required to protect the water quality for natural waters throughout the country. The EPA established the National Pollutant Discharge Elimination System (NPDES) program to identify sources of water pollution and work to reduce or eliminate the pollutants from waters of the U.S. The EPA has delegated responsibility for the NPDES program in Texas to the TCEQ, who administers the TPDES. In addition to issuing discharge permits to traditional “point sources,” such as municipal wastewater treatment plants and industrial wastewater discharges, the TCEQ is also responsible for minimizing pollution from other sources, such as stormwater runoff from construction sites, industrial facilities, and some stormwater drainage systems. For construction sites and industrial facilities, the TCEQ issued requirements for minimizing stormwater pollution within general permits specific to those industries, which typically require development and implementation of site-specific stormwater pollution prevention plans.

### **1.2.1 Small Municipal Separate Storm Sewer System (MS4) General Permit**

In most areas of the country, storm drainage systems are separate from sanitary sewer systems and are thereby classified as “separate storm sewer systems.” Separate storm sewer systems include ditches, curbs, gutters, storm sewers, and similar means of collecting or conveying runoff that do not connect with a wastewater collection system or treatment facility before discharging into water bodies. A “municipal separate storm sewer system” (or MS4) is a system owned or operated by a public agency like a city, flood control district, county, or state agency.

In 1999, the EPA issued NPDES regulations to protect stormwater quality in small MS4s (known as Phase II MS4s) within UAs. The TCEQ, who was delegated the responsibility of implementing the stormwater quality regulations, finalized the initial Small MS4 General Permit (officially named TPDES General Permit No. TXR040000) on August 13, 2007. This TPDES permit, commonly called the “Small MS4 General Permit”, has a five-year term but has been extended administratively each of the first two permit terms while TCEQ negotiated with EPA over the renewed permit conditions. The renewed Small MS4 General Permit became effective on January 24, 2019 and has a five-year permit term. The Coalition includes 12 of several hundred cities, counties, and other public entities subject to TCEQ’s Small MS4 General Permit.

### **1.2.2 Stormwater General Permit for Construction Activity**

The TCEQ regulates stormwater discharges from most construction activity through TPDES General Permit No. TXR150000. For construction sites disturbing one acre or more, a stormwater pollution prevention plan (SWPPP) must be developed and site controls must be installed, such as silt fence, inlet protection,

and a stabilized construction site entrance, to minimize the discharge of sediment and other pollutants from the construction site. When construction is complete and the site is re-vegetated or otherwise stabilized, the control measures may be removed.

Small MS4s do not have direct responsibility to inspect and enforce construction sites for compliance with the requirements of the TCEQ Construction General Permit (CGP), but requirements do exist for small MS4s to require proper erosion control measures to be installed and maintained on construction sites, including the implementation of an ordinance. Many small MS4 cities reference the TCEQ CGP in the city ordinance for compliance consistency, and the 2019 Small MS4 General Permit provides a specific allowance for regulated MS4s to reference the TCEQ CGP to demonstrate their own compliance with construction site related oversight requirements.

### 1.2.3 Stormwater Multi-Sector General Permit for Industrial Activity

The TCEQ regulates stormwater discharges from developed sites in certain industrial classifications through TPDES General Permit No. TXR050000. Sites operating in certain identified industrial sectors are required to develop, implement, and maintain a SWPPP for operations at the facility. These industrial sectors have been identified by EPA and TCEQ as high potential sources of significant stormwater pollutants, and as a result, the implementation of BMPs are required to protect water quality from stormwater runoff pollution. Types of BMPs for industrial facilities range from covered storage of materials to staff training. Ongoing stormwater monitoring of wet weather events is required to observe and test for stormwater pollution.

Cities that are small MS4s often have their own facilities subject to the industrial stormwater permit. Municipal landfills, wastewater treatment plants, and municipal airports are common city facilities that must comply with the industrial stormwater permit. Each of these facilities is required to be documented within the small MS4's SWMP. Level 4 MS4s (those with a 2010 U.S. Census population of 100,000 or greater) are also required to develop and implement a program to inspect and enforce stormwater quality runoff protection from industrial facilities that discharge to the MS4. This would be expected to include facilities subject to the industrial stormwater permit, although it also may include additional facilities determined by the MS4 to have high potential for stormwater pollution.

## 1.3 **Permit Applicability and Coverage**

The Coalition has updated this SWMP to comply with the requirements of the renewed Small MS4 General Permit. This permit applies to operators of publicly-owned storm sewer systems in UAs in Texas and authorizes the permittee to discharge stormwater runoff from their stormwater drainage system. The U.S.

Census Bureau defines the UAs based on a population density of 1,000 people per square mile and a total population of at least 50,000, irrespective of political boundaries. UAs represent densely developed areas and encompass residential, commercial, and other non-residential urban land uses. The Coalition is located within the Houston, Texas U.S. Census UA as shown in Figure 1.

The SWMP encompasses the Coalition's MS4 areas to each member's boundaries. The SWMP includes BMPs that will be implemented by the Coalition to reduce stormwater pollution to the maximum extent practicable (MEP), as regulations require. This document serves as the Coalition's SWMP.

Once the Notice of Intent (NOI) and SWMP have been submitted and further instruction from the TCEQ's Office of Chief Clerk has been given, the Coalition will publish notice of the executive director's preliminary decision on the NOI and SWMP. The Coalition will publish a notice at least once in a newspaper of general circulation in the municipality or county where the small MS4s are located.

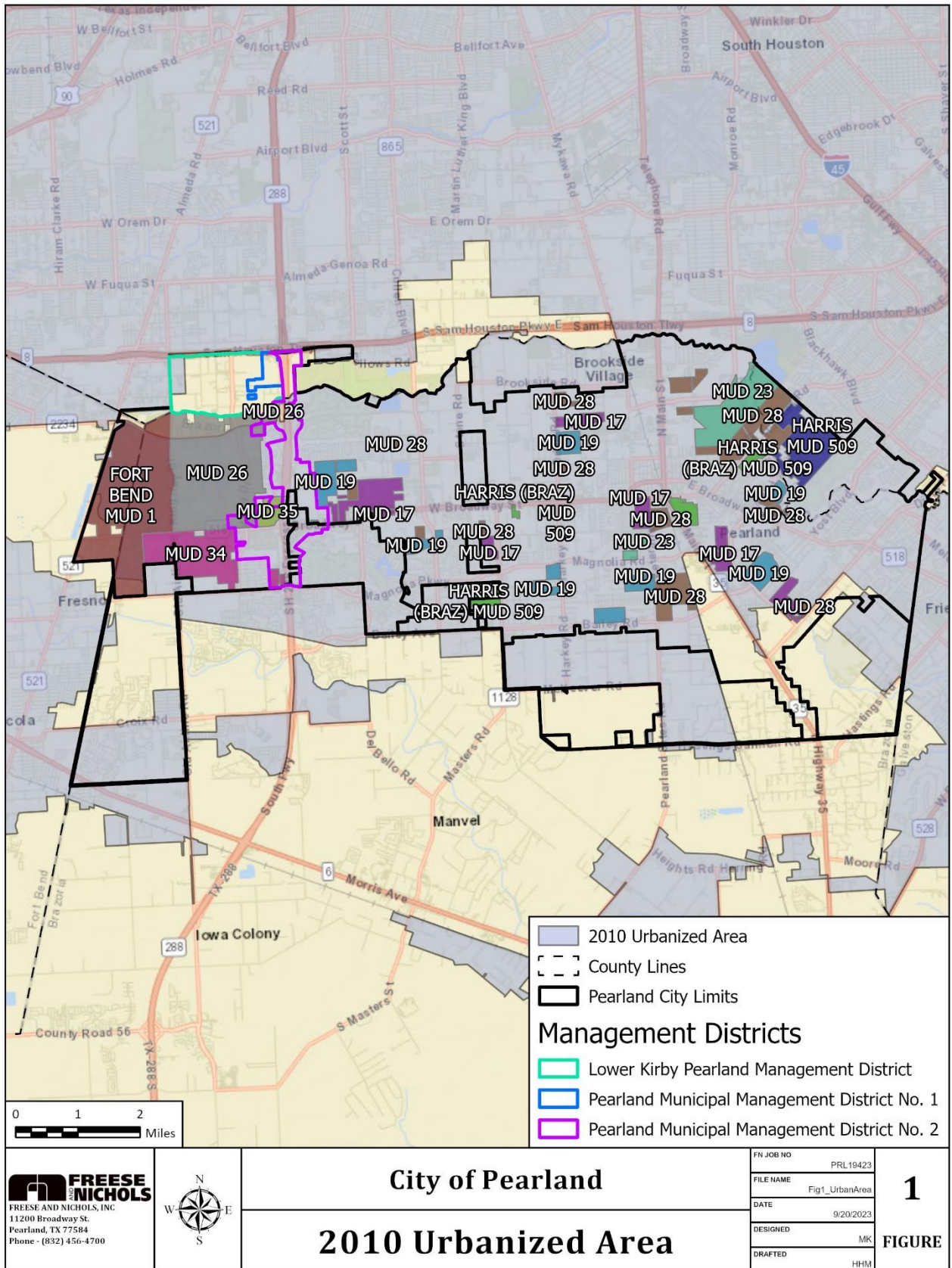
#### **1.4 City of Pearland and Coalition Members**

The Coalition is located in northern Brazoria County, northeastern Fort Bend County, and southern Harris County in Southeast Texas. It is located southeast of the City of Brookside Village, south of the City of Houston. The City of Pearland limits encompass 47 square miles, with a population density of 1,940.90 people per square mile. According to 2010 U.S. Census data, the population in the City of Pearland was 91,252. In the ten-year period from 2000 to 2010, the City experienced a 142.43% population growth. A combination of 9 Municipal Utility Districts (MUDs) and 2 Management Districts makeup the Coalition that share this SWMP. They include, Brazoria-Fort Bend County MUD 1 (2,500 population), Brazoria County MUD 17 (4,500 population), Brazoria County MUD 19 (1,850 population), Brazoria County MUD 23 (2,500 population), Brazoria County MUD 26 (2,200 population), Brazoria County MUD 28 (700 population), Brazoria County MUD 34 (3,250 population), Brazoria County MUD 35 (2,500 population), Harris – Brazoria Counties MUD 509 (2,500 population), Lower Kirby Pearland Management District (0 population), and Pearland Municipal Management District 1 (0 population). All coalition members are level 2 small MS4s. Figures 1 and 2 identify the location of each Coalition member and their receiving waterbodies.

Each District listed above is responsible for managing their respective District-owned stormwater conveyances. Accordingly, these in-City Districts rely on the City of Pearland for all other implementation efforts. To manage their respective stormwater conveyances, each District maintains an adequate mowing and maintenance schedule and fertilizes/over-seeds, as needed, with the goal to keep

conveyances and side slopes in good working order; no erosion, rills, or anything else that would hinder the purpose of the respective stormwater conveyance.

The Coalition is located within the Western Gulf Coastal Plain Ecoregion, specifically the Northern Humid Gulf Coastal Prairies. This ecoregion is characterized by marine sand, silt, and clay soils with most coastal prairies converted to cropland, rangeland, pasture and urban or industrial land uses. The ecoregion is characterized by a humid, subtropical climate with hot summers and mild winters. The average maximum temperature in Pearland occurs in July (92 degrees Fahrenheit [°F]); the average minimum temperature occurs in January (44.0°F) with an average annual temperature of 68°F. Rainfall is the predominant type of precipitation. It is distributed throughout the year and reaches a slight peak in spring. Prevailing winds in the area are from the southeast.



## 2.0 WATER QUALITY

### 2.1 Overview of Water Quality Assessments in Texas

The TCEQ is charged through federal mandate with protecting the quality of waters within Texas. The TCEQ's approach to this mandate includes measuring water quality at locations across the state, determining if the quality in streams, lakes, and creeks is acceptable, and implementing plans to clean up water bodies that are impacted.

The TCEQ Texas Surface Water Quality Standards are rules designed to establish goals for water quality throughout the state and provide a basis for regulatory programs to attain those goals. Water quality standards serve to signal a situation where water quality may be inadequate to meet the use or uses of a particular water body. Five general categories for water use, known as "designated uses", are defined in Texas:

- General
- Aquatic life use
- Recreation
- Public water supply
- Fish consumption

Major surface water bodies in the state have been classified with site-specific designated uses in Title 30, Chapter 307 of the Texas Administrative Code (30 TAC §307), but many smaller water bodies have not been classified and do not have site-specific designated uses. All unclassified surface water bodies without site-specific designated uses are protected by the "general criteria" defined in 30 TAC §307.4.

The TCEQ divided water bodies into "segments" to provide the basic unit for assigning site-specific standards and for applying water quality management programs. Segments can be further divided into "assessment units." All classified water bodies and some smaller unclassified water bodies have been assigned a unique segment identification code (TCEQ Segment ID). However, many water bodies in the state have not been assigned a TCEQ Segment ID.

Because it would be impractical to test every water body for all possible pollutants, assessments of water quality in Texas are performed by evaluating indicators of water quality. Indicators are an indirect measure of the health or quality of a particular part of the aquatic system. Some indicators, such as the health of fish communities, are tied to specific designated uses, while others, such as nutrients are not. Some of the most common indicators used by TCEQ to determine the quality of water bodies include bacteria, dissolved oxygen, dissolved solids, metals, and organic substances.



If the indicator data published in the 2014 Texas Integrated Report of Surface Water Quality (the 2014 Texas Integrated Report) reveal that water quality is inadequate to meet the goals of the water body's designated use, the TCEQ identifies the water body as an impaired water in a section of the 2014 Texas Integrated Report called the 303(d) list. The 303(d) list is required by the federal CWA and is submitted to EPA for approval. Water bodies added to the list are subject to a Total Maximum Daily Load (TMDL) assessment, which is an assessment of the root cause of poor water quality. An Implementation Plan (or I-Plan) developed by local stakeholders to remediate pollution sources usually accompanies the TMDL.

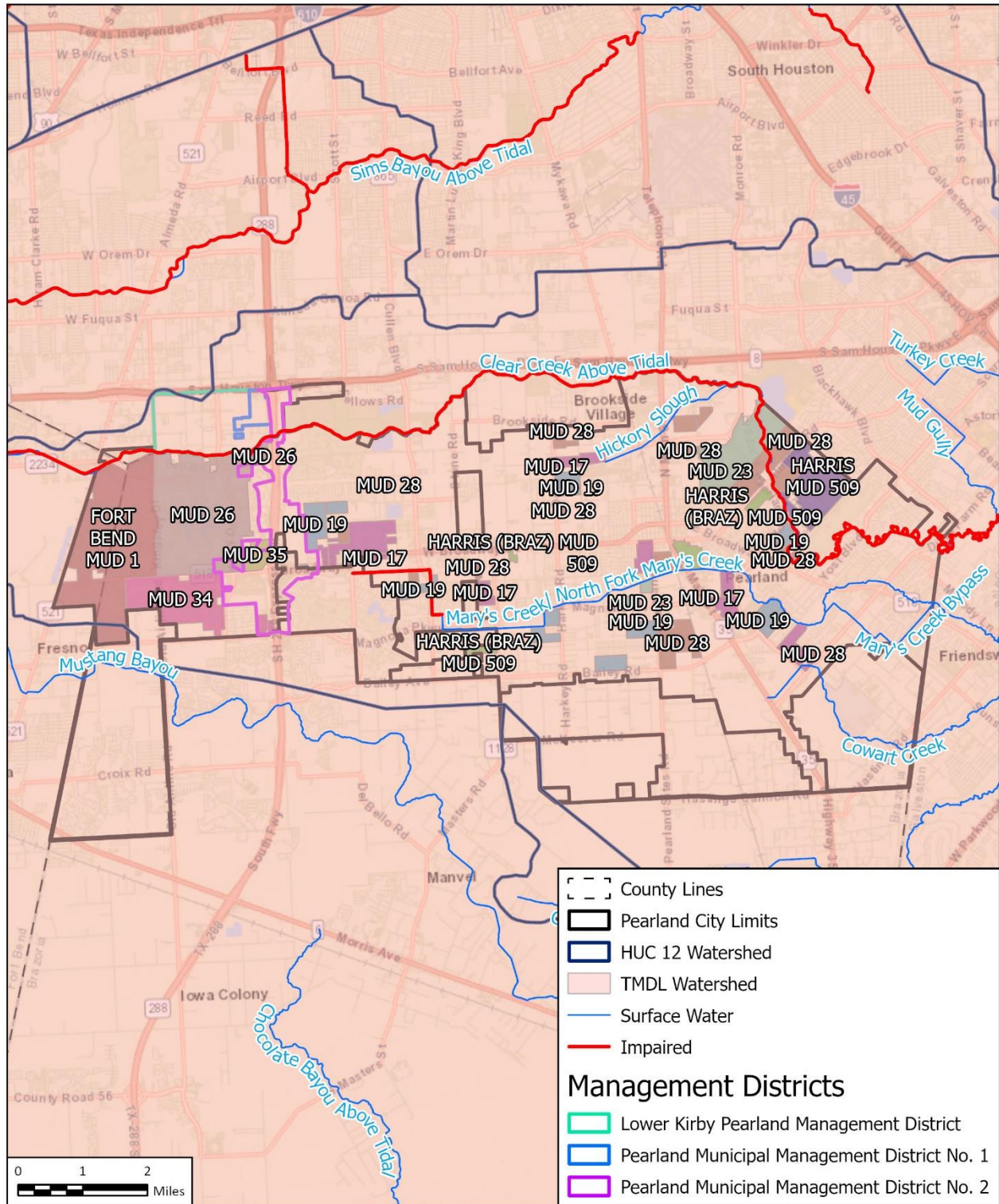
For the purpose of this permit, a water body is impaired if it has been identified, pursuant to the latest TCEQ and EPA approved CWA 303(d) lists or the 2014 Texas Integrated Report for CWA Sections 305(b) and 303(d). Additionally, water bodies with concerns for non-attainment or screening levels are identified within the 2014 Texas Integrated Report and can be useful to evaluate potential sources of impairments.

## **2.2 Coalition Water Quality**

The Small MS4 General Permit requires that the classified segment(s) that first receive(s) the Coalition's stormwater discharges, either directly or indirectly, be identified. For the purposes of this evaluation, the MS4 is considered to be directly discharging to a receiving water if the waterbody is the first water of the U.S. receiving stormwater discharges from a regulated MS4 outfall. Indirect stormwater discharges include all stormwater flows outside of the MS4 boundary and segments downstream of the direct receiving water. Stormwater discharges from the Coalition eventually reach the following classified segment:

- Clear Creek Above Tidal (Segment 1102)

The classified segment listed above, as well as unclassified water bodies that receive stormwater discharges before reaching the classified segment, are displayed within Figure 2 and summarized below in Table 1. If the MS4 is discharging directly to an impaired segment or is discharging indirectly to a segment which is part of a watershed subject to TMDL requirements, the SWMP is subject additional permit requirements outlined in Section 3.2 and 4.4.



**City of Pearland**  
**Receiving Waters and Impairments**

FN JOB NO	PRL19423
FILE NAME	Fig2_Waters
DATE	9/20/2023
DESIGNED	MK
DRAFTED	HHM

**2**  
**FIGURE**

Path: C:\Users\02213\OneDrive - Freese and Nichols, Inc\...PRL MS4 2023\GIS\Pearland MS4 Coalition\Pearland MS4 Coalition.aprx

NAD 1983 StatePlane Texas South Central FIPS 4204 Feet

**Table 1. Water Quality Summary for Receiving Waters**

Classified Water Body/ Watershed	Receiving Water Body Name	Receives Stormwater Directly or Indirectly	303(d) or 305(b) List	TMDL or I-Plan	Listed Water Quality Concerns
Clear Creek Above Tidal (Assessment Units 1102_02 and 1102_03)	Mary's Creek/North Fork Mary's Creek (Segment 1102B)	Directly	Yes (Bacteria)	Yes	Bacteria, Legacy Pollutants: Chlordane, Dichloroethane, and Trichloroethane
	Cowart Creek (Segment 1102A)	Directly	Yes (Bacteria)	Yes	Bacteria, Legacy Pollutants: Chlordane, Dichloroethane, and Trichloroethane
	Hickory Slough (Segment 1102C)	Directly	Yes (Bacteria)	Yes	Bacteria, Legacy Pollutants: Chlordane, Dichloroethane, and Trichloroethane
	Unnamed Tributaries of Clear Creek Above Tidal (Segment 1102G)	Directly	Yes (Bacteria)	Yes	Bacteria, Legacy Pollutants: Chlordane, Dichloroethane, and Trichloroethane
	Clear Creek Bypass	Directly	Yes (Bacteria)	Yes	Bacteria, Legacy Pollutants: Chlordane, Dichloroethane, and Trichloroethane
	Clear Creek Above Tidal (Segment 1102)	Directly	Yes (Bacteria and Legacy Pollutants: PCBs)	Yes	Bacteria, Legacy Pollutants: Chlordane, Dichloroethane, and Trichloroethane

Source: TCEQ 2014 Texas Integrated Report of Surface Water Quality

### **Clear Creek Above Tidal (Assessment Units 1102\_02 and 1102\_03)**

Clear Creek Above Tidal is located within the City limits and stormwater discharges directly from the Coalition's MS4 to Assessment Units 1102\_02 and 1102\_03. Clear Creek Above Tidal also receives discharges by way of Mary's Creek, North Fork Mary's Creek, Cowart Creek, Hickory Slough, Clear Creek Bypass, and an unnamed tributary of Mary's Creek. Clear Creek Above Tidal has designated uses of Aquatic Life, Recreation, General, and Fish Consumption. It is listed in the 2014 Texas Integrated Report (specifically the 2014 Index for Water Quality Impairments) for bacteria, legacy pollutants, and PCBs in edible tissue. All TMDLs for bacteria, volatile organic compounds, and chlordane have been completed and approved by EPA. The TMDLs for legacy pollutants, dioxin and PCBs, in edible tissue are proposed by the TCEQ or EPA. Pollutants of potential concern include total phosphorus, depressed dissolved oxygen, and nitrate.

Unnamed Tributary of Mary's Creek (Segment 1102G) and Mary's Creek/North Fork Mary's Creek (Segment 1102B) are both located within the City limits and receive direct stormwater discharges from the Coalition's MS4. Mary's Creek/North Fork Mary's Creek has designated uses of Aquatic Life, Recreation, and General. It is listed in the 2014 Texas Integrated Report (specifically the 2014 Index for Water Quality Impairments) for bacteria and is included in the TMDLs for Clear Creek Above Tidal watershed. Pollutants of potential concern include nitrate and total phosphorus.

Cowart Creek (Segment 1102A) is located within the City limit and receives direct stormwater discharges from the Coalition's MS4. Cowart Creek has designated uses of Aquatic Life and Recreation. It is listed in the 2014 Texas Integrated Report (specifically the 2014 Index for Water Quality Impairments) for bacteria and is included in the TMDLs for Clear Creek Above Tidal watershed. No other pollutants of concern are listed.

Hickory Slough (Segment 1102C) is located within the City limits and receives direct stormwater discharges from the Coalition's MS4. Hickory Slough has designated uses of Aquatic Life, Recreation, and General. It is listed in the 2014 Texas Integrated Report (specifically the 2014 Index for Water Quality Impairments) for bacteria and is included in the TMDLs for Clear Creek Above Tidal watershed. Pollutants of potential concern include depressed dissolved oxygen.

## 2.3 Considerations for Threatened and Endangered Aquatic Species

Aquatic federally listed threatened and endangered species were considered in the preparation of the SWMP. As of May 2019, the following federally listed threatened and endangered aquatic species are known to potentially occur near the Coalition:

### Mammals

- West Indian Manatee (*Trichechus manatus*)                      Threatened

### Reptiles

- Green sea turtle (*Chelonia mydas*)                                      Threatened
- Hawksbill sea turtle (*Eretmochelys imbricata*)                      Endangered
- Kemp's Ridley sea turtle (*Lepidochelys kempii*)                      Endangered
- Leatherback sea turtle (*Dermochelys coriacea*)                      Endangered
- Loggerhead sea turtle (*Caretta caretta*)                              Threatened

These listed species are threatened mostly by larger-scale issues and environmental concerns including direct take, coastal development, pollution, and climate change. The BMPs to be implemented as part of this SWMP will not contribute to these issues. Additionally, these BMPs were selected to protect and improve stormwater quality including actions that reduce soil erosion, manage urban runoff, and increase infiltration and aquifer recharge. As such, no adverse impacts to these species or their habitats are expected due to regulated stormwater discharges from the Coalition.

### **3.0 SMALL MS4 GENERAL PERMIT OVERVIEW**

The Coalition is required to update this SWMP and describe specific actions that will be completed over a five-year period to reduce pollutants and protect the Coalition's stormwater quality. This SWMP also sets measurable goals and provides a schedule for the implementation of BMPs over the next five years. The Small MS4 General Permit divides MS4 operators into one of four categories, or “levels”, based on the population served within the 2010 UA. The level of a small MS4 may change during the permit term based on the MS4 operator acquiring or giving up regulated area, such as by annexing or de-annexing. However, the level of a small MS4 will not change during the permit term based on population fluctuation. The four levels are described below:

#### **Level 1**

Operators of traditional small MS4s that serve a population of less than 10,000 within an UA.

#### **Level 2 (Districts)**

Operators of traditional small MS4s that serve a population of at least 10,000 but less than 40,000 within an UA. This category also includes all non-traditional small MS4s such as counties, drainage districts, transportation entities, military bases, universities, colleges, correctional institutions, municipal utility districts and other special districts regardless of population served within the UA, unless the non-traditional MS4 can demonstrate that it meets the criteria for a waiver from permit coverage based on the population served.

#### **Level 3 (City of Pearland)**

Operators of traditional small MS4s that serve a population of at least 40,000 but less than 100,000 within an UA.

#### **Level 4**

Operators of traditional small MS4s that serve a population of 100,000 or more within an UA.



### 3.1 Minimum Control Measure Summary

Various BMPs must be developed for the minimum control measures (MCMs) that are expected to minimize or eliminate stormwater pollutants discharge into the storm sewer system and provide water quality protection for receiving water bodies. Five MCMs are required for all MS4s and a sixth MCM is required only for Level 4 MS4s. An optional seventh MCM to address municipal construction activities through their SWMP is available for use by the Coalition but has not been selected for inclusion in this SWMP. Specific requirements according to small MS4 level have been developed by the TCEQ for each MCM, and the general description of the MCMs are provided below. The Coalition is required to conduct an annual review and make updates to the SWMP, as necessary, and record changes in annual report. The specific requirements for each MCM are provided in Appendix B. A general description of each MCM is provided below:

1. Public Education, Outreach, and Involvement – Assess and modify existing elements, and develop and implement new elements, as necessary, for a public education and outreach program regarding stormwater quality issues and to reduce the discharge of pollutants from the MS4 to the MEP. The program involves the target audience including public employees, businesses, and the general public with implementation of the program. In summary, this MCM requires the following program goals for all MS4 levels:
  - a. Determine water quality issues based on high priority community-wide issues within the MS4
  - b. Educate public employees, businesses, and the general public on identification of water quality issues
  - c. Select or develop appropriate educational material
  - d. Make educational information available to target audiences including, public employees, businesses, and the general public through cost effective and practical methods
  - e. Develop and maintain procedures for distribution of educational materials
  - f. Post SMWP and annual reports on City’s public website within 30 days of the TCEQ approval date and publish NOC approval, as necessary
  - g. Provide opportunity for public input and participation
2. Illicit Discharge Detection and Elimination (IDDE) – Assess and modify existing elements, and develop and implement new elements, as necessary, for a program to detect, investigate, and eliminate illicit discharges into the small MS4. The program involves the creation of City Ordinances that prohibit non-stormwater discharges to the MS4, except those outlined as allowable non-stormwater discharges in the current Phase II MS4 permit and provides the

City the authority to perform inspections and enforce the requirements through sanctions or other enforcement mechanisms for continued reduction of pollutants in MS4 discharge to the MEP. If necessary, new elements will be implemented by the end of the permit term. In summary, this MCM requires the following program goals for all MS4 levels:

- a. Develop and maintain procedures to update the storm system map
- b. Develop and maintain an up-to-date map of the storm system including all outfalls and surface waters of the U.S.
- c. Educate and train MS4 field staff
- d. Solicit public reporting of observed illicit discharges
- e. Implement procedures to trace the source of an illicit discharge
- f. Implement procedures to remove the source of the illicit discharge
- g. Implement procedures to investigate and inspect the illicit discharge

For Level 2 through 4 MS4 programs, the following additional program goals are required by this MCM:

- a. Implement procedures to prevent and correct leaking on-site sewage disposal systems (septic systems)

For Level 3 and 4 MS4 programs, the following additional program goals are required by this MCM:

- a. Conduct follow-up investigations after an illicit discharge to verify discharge elimination and document follow-up investigation
  - b. Enforcement of violations will be in accordance with City ordinances and procedures
3. Construction Site Stormwater Runoff Control – Assess and modify existing elements, and develop and implement new elements, as necessary, for a program to continue reducing illicit discharges from small and large construction activities. Develop and maintain an ordinance or other regulatory mechanism that allows for City enforcement of the receipt and collection of information, such as stormwater plans and reports and to enter and inspect private property related to stormwater discharges to the small MS4 and prohibits the discharge of wastewater from washout of concrete and wastewater from water well drilling operations, unless managed by an appropriate control; wastewater from washout and cleanout of stucco, paint, from release oils, and other construction materials; fuels, oils, or other pollutants used in vehicle and equipment operation and maintenance; soaps or solvents used in vehicle and equipment washing; and discharges from dewatering activities, including discharges from

dewatering of trenches and excavations, unless managed by appropriate BMPs. In summary, this MCM requires the following program goals for all MS4 levels:

- a. Implement procedures and require construction operators to implement and maintain appropriate erosion and sediment control BMPs, including erosion and sediment controls and soil stabilization BMPs
- b. As an alternative to the above goal, implement procedures and require construction operators to develop and implement a SWPPP in accordance with the TPDES CGP TXR150000
- c. Enforce standards to minimize discharge of pollutants from construction sites
- d. Implement and enforce procedures to review construction plans
- e. Implement and enforce procedures to inspect and enforce construction site stormwater management
- f. Implement or maintain procedures to receive, respond, and track information from the public
- g. Conduct training for MS4 field staff and reviewers

For Level 3 and 4 MS4 programs, the following additional program goals are required by this MCM:

- a. Maintain an inventory of all construction sites that disturb one or more acres of total land
4. Post Construction Stormwater Management in New Development and Redevelopment – Assess and modify existing elements, and develop and implement new elements, as necessary, for a program to control stormwater discharges from new development and redeveloped sites that disturb one acre or more, to reduce the discharge of pollutants into the MS4 to the MEP. Develop and maintain an ordinance or other regulatory mechanism that allows for City enforcement of post-construction controls and the receipt and collection of information, such as stormwater plans and reports, and to enter and inspect private property related to stormwater discharges to the small MS4. In summary, this MCM requires the following program goals for all MS4 levels:
- a. Implement and enforce requirements for newly developed and redeveloped sites over an acre to control stormwater discharges
  - b. Enforce long-term operation and maintenance of structural stormwater controls in accordance with City ordinance
  - c. Maintain records of enforcement actions in accordance with City ordinance
  - d. Document operation and maintenance at owner or operator site in accordance with City ordinance

5. Pollution Prevention and Good Housekeeping for Municipal Operations – Assess and modify existing elements, and develop and implement new elements, as necessary, for an operation and maintenance program for municipal operations to continue the reduction of discharge of pollutants from the MS4 to the MEP. In summary, this MCM requires the following program goals for all MS4 levels:

a. Develop and maintain an inventory, including permits, registrations, and authorizations, of MS4 facilities and stormwater controls owned or operated by the MS4, which must include, but is not limited, to the following, as applicable:

- Composting facilities;
- Equipment storage and maintenance facilities;
- Fuel storage facilities;
- Hazardous waste disposal facilities;
- Hazardous waste handling and transfer facilities;
- Incinerators;
- Landfills;
- Materials storage yards;
- Pesticide storage facilities;
- Buildings, including schools, libraries, police stations, fire stations, and office buildings;
- Parking lots;
- Golf courses;
- Swimming pools;
- Public works yards;
- Recycling facilities;
- Salt storage facilities;
- Solid waste handling and transfer facilities;
- Street repair and maintenance sites;
- Vehicle storage and maintenance yards; and
- Structural stormwater controls.

- b. Require MS4 staff training on pollution prevention and good housekeeping practices
- c. Properly dispose of waste material in accordance with 30 TAC Chapter 330 or 335, as applicable
- d. Require contract language requiring compliance with City stormwater pollution prevention measures, good housekeeping practices, and facility specific stormwater management operating procedures
- e. Implement and follow written procedures for maintenance activities and municipal operations
- f. Identify pollutants of concern that could be discharged from municipal operations
- g. Develop, implement, and inspect pollution prevention measures to reduce the discharge of pollutants in stormwater
- h. Implement and follow written procedures for maintenance activities on structural controls that define frequency of inspections and provide guidance for inspectors

For Level 3 and 4 MS4 programs, the following additional program goals are required by this MCM:

- a. Implement and follow procedures to reduce to the MEP the collection of pollutants in the storm sewer systems
  - b. Identify and inspect problem areas and prioritize accordingly
  - c. Implement an operation and maintenance program to reduce discharges of pollutants from roadways including street sweeping schedules and material disposal procedures
  - d. Map MS4 facilities and stormwater controls owned and operated by the MS4
  - e. Assess MS4 facilities for potential to discharge pollutants, identify high priority facilities, and document assessment results
  - f. Implement and follow specific standard operating procedures that identify appropriate BMPs to minimize the discharge of pollutants in stormwater from MS4 facilities and require hard or electronic copies of procedures
  - g. Implement stormwater controls, including general good housekeeping, de-icing and anti-icing material storage, fueling operations and vehicle maintenance, and equipment and vehicle washing, for MS4 high priority facilities
  - h. Implement and follow inspection program procedures to conduct periodic inspections of high priority facilities and document inspection reports and observations
6. Industrial Stormwater Sources (Level 4 only, Not applicable to City of Pearland) – Assess and modify existing elements, and develop and implement new elements, as necessary, to a program to identify and control pollutants from industrial or commercial facilities.
7. Authorization for Construction Activities where the Small MS4 is the Site Operator (Optional)  
- Develop program for construction activities as an alternative to TPDES CGP TXR150000 where the City meets the definition of construction site operator. This optional MCM requires

development of a detailed plan addressing how the City's construction activities will meet construction stormwater permit requirements. The City has elected not to implement this MCM for this permit term.

### **3.2 Impaired Waters and Total Maximum Daily Load Summary**

In addition to the MCM requirements, the renewed permit describes required actions if a regulated MS4 discharges a pollutant of concern to an impaired water body or discharges into a water body that is part of a watershed with an approved TMDL, regardless if the water body itself is impaired. For the administration of this permit, a watershed boundary is considered as it is defined by the TMDL requirements and/or I-Plan. Not all regulated MS4s discharge into an impaired water body, and thus these requirements do not apply to all regulated entities. If a regulated MS4 discharges a pollutant of concern to an impaired water body with an established TMDL, the regulated MS4 must be consistent with the approved TMDL in order to be eligible for coverage by the Small MS4 General Permit. The TMDL process includes an intensive assessment of the root cause of poor water quality, a determination of the maximum pollutant loading allowable while still meeting water quality use standards, and development of a plan by local stakeholders to remediate pollution sources.

For MS4s discharging a known pollutant of concern into impaired water bodies, their SWMP must include information on the implementation of "targeted controls", which are activities, practices, or structural controls that focus on reducing the water quality impact of the specific pollutant. For each targeted control, a measurable goal, implementation schedule, and "benchmark" must be established. A benchmark is a quantifiable goal designed to assist in determining if the targeted controls are effective in addressing the pollutant. The exceedance of a benchmark does not indicate a permit violation; it does, however, help in the evaluation of the progress towards reducing pollutant discharges.

Section 4.4 addresses the Coalition's specific actions to control the discharge of pollutants of concern to impaired waters and evaluate the progress of controlling those pollutants.

### **3.3 Program Development Summary**

Existing City programs and activities that protect the Coalition's stormwater quality were identified and are included in the SWMP as applicable. These programs and activities will be supplemented with several new BMPs to provide additional protection of stormwater quality as required by the Small MS4 General Permit.



An implementation schedule and measurable goals to track the implementation progress have been developed for each of the BMPs in this SWMP. Each BMP was selected based on the projected effectiveness in protecting stormwater quality and its ability to aid in compliance with permit conditions.

The implementation schedule and measurable goals were selected so new stormwater program activities will be steadily phased in over the permit term. The Coalition will review the implementation progress each year and modify the SWMP as necessary.

The BMP Activities and Documentation List (Appendix A) is designed to summarize all activities within the SWMP. It identifies each BMP with activity descriptions, how it meets specific permit requirements, responsible City departments, responsible Coalition members, measurable goals, implementation schedules, and documentation needs over the five-year permit period. Appendix B lists the BMPs by permit requirement. The subsequent appendices provide reference material and help serve as a toolbox to keep the SWMP updated as required. Section 4 details the SWMP development process.

## **4.0 COMPLIANCE APPROACH**

The City of Pearland developed this SWMP to comply with TPDES requirements for stormwater discharges and certain non-stormwater discharges. The SWMP is intended to aid in the Coalition's efforts to reduce stormwater pollutants from the Coalition's storm sewer system to the MEP as required by the Small MS4 General Permit.

The SWMP describes specific actions that will be taken over this permit term to reduce pollutants and protect the Coalition's stormwater quality. The specific activities to be implemented are referred to as BMPs. Various BMPs have been developed for each of the required MCMs. The SWMP also sets measurable goals and provides a schedule for the implementation of the BMPs. Implementation of the selected BMPs is expected to result in a reduction of pollutants discharged into Coalition's streams, ponds, and lakes.

The BMP Activities and Documentation List (Appendix A) has been developed to demonstrate compliance in one location with descriptions, measurable goals, implementation and maintenance schedules, and documentation needs for the BMPs the Coalition has implemented or will implement. Appendix A will serve as the summary of written procedures describing how the permittee will implement the provisions in Parts III and IV of the Small MS4 General Permit. In addition to Appendix A, the Coalition will develop specific compliance guidance for the day-to-day operations of its SWMP. The compliance guidance documentation will provide greater specificity for the activities the Coalition will conduct to address the compliance requirements and the documentation that will be maintained to demonstrate compliance through the annual report.

The Coalition will annually review the SWMP and the implementation procedures for MCMs 1 through 4 and update as necessary. Refer to Section 5.3 Program Updates for the identification of all applicable reporting requirements related to Notice of Change (NOC).

### **4.1 Best Management Practice Selection Process**

The Coalition assessed existing program elements set forth in the previous permit, modified as necessary, and developed and implemented necessary new elements to continue reducing the discharge of pollutants from the MS4 to the MEP. As a result, BMPs described in the previous permit were kept, modified, or replaced, as necessary.

#### 4.1.1 Assessment of Existing BMPs

The City of Pearland has historically implemented various BMPs intended to protect stormwater quality. An important aspect of developing an effective, compliant, and cost efficient SWMP is to account for the existing programs that are efficiently benefitting water quality. Likewise, a successful SWMP involves modifying or eliminating inefficient or ineffective existing BMPs. As such, one of the initial steps of the assessment process, which included meetings with staff from City departments, involved modifying or eliminating BMPs.

#### 4.1.2 Identification of Additional BMPs

The second step identified additional BMPs that would meet requirements of the permit and protect water quality to the MEP. Additional BMPs were selected to supplement the Coalition's existing programs and to satisfy unmet requirements of the Small MS4 General Permit. The additional BMPs were evaluated based on their ability to meet at least one, and preferably several, of the MCM requirements.

The evaluation process involved researching a variety of sources of BMPs, such as regulatory agencies, industry associations, and private enterprises. Some of the additional BMPs were selected directly from standard BMP "toolboxes" available from the EPA or other technical sources, while others were tailored to the specific needs of Pearland. Each BMP considered was evaluated based on the following criteria:

- Which of the minimum control measure requirements does the BMP meet?
- How does the BMP fit into the Coalition's existing goals, operations, and activities?
- What is the anticipated effectiveness of the BMP?
- What is the general cost range to implement the BMP?

Specific costs for the BMPs were not identified during the development of this SWMP; however, BMPs with significant investment requirements and relatively minor stormwater quality benefit were not selected. More detailed budget requirements will be evaluated, as needed, during the implementation of the BMP.

#### **4.2 Selection Process for Measurable Goals and Implementation Schedule**

Specific measurable goals have been developed for each BMP. In accordance with the permit requirements, measurable goals have been developed to evaluate the success of the Coalition's SWMP toward reaching the goal of protecting water quality and reducing pollutants to the MEP. Goals were selected with a consideration toward achieving steady implementation, assessing the ability to measure and track progress, and working within budgetary constraints. In general, measurable goals for existing

BMPs monitor the effectiveness of the BMP, whereas measurable goals for new BMPs monitor their implementation progress.

The TCEQ has authorized the steady implementation of new BMPs over a multi-year period. For new BMPs, the first year of the permit program is largely dedicated to identifying the approach to implement each activity. The second through fifth years focus on implementation, evaluating the effectiveness of existing BMPs, and tracking the implementation of new BMPs. For existing BMPs, the first year of the permit term is largely dedicated to continuing and evaluating the existing activities.

#### **4.3 Measurable Goal Evaluation Process**

The selected measurable goals for each BMP will be evaluated on an annual basis. Implementation of each BMP will be tracked as appropriate during each permit year in order to provide documentation of the BMP activities. Relative success at achieving the measurable goals, as well as an assessment of the effectiveness of each BMP, will also be evaluated on an annual basis.

Multiple City departments and Coalition members are responsible for implementing portions of the SWMP and for tracking and evaluating the Coalition's success in meeting the program's measurable goals. Each City department or Coalition member with activities or responsibilities that may impact stormwater quality will maintain documentation showing progress towards meeting the annual measurable goals for each BMP and make this information available to the person designated for SWMP coordination.

#### **4.4 Targeted Controls for Impaired Water Bodies**

As summarized in Section 2.2 and Table 1, there are indirect discharges of stormwater to the Clear Creek Above Tidal (Assessment Units 1102\_02 and 1102\_03), which are impaired segments with approved TMDLs for legacy pollutants including chlordane. Legacy pollutants are banned or have been severely restricted from use, and thereby, additional loading of the pollutants is not expected by the EPA. Volatile organic compounds (VOCs), dichloroethane and trichloroethane, also have approved TMDLs. Currently, all available evidence indicates the principal sources of this VOC contamination is the result of a National Priority Listed (NPL) Superfund site located along Clear Creek. Accordingly, the MS4 discharges are consistent with the TMDLs, and the MS4 is not considered to be a source of the pollutants of concern. Gradual declines in environmental legacy pollutant concentrations occur as a result of natural attenuation processes. Therefore, the direct discharges to Clear Creek Above Tidal (Assessment Units 1102\_02 and 1102\_03) do not require the SWMP to include focused BMPs with corresponding measurable goals related to Part II.D.4. of the permit (Impaired Water Bodies and TMDL Requirements).

Direct and indirect discharges of stormwater to impaired water bodies with approved TMDLs occur within the limits of the Coalition. Therefore, the SWMP is required to include focused BMPs with corresponding measurable goals related to Part II.D.4. of the permit (Impaired Water Bodies and TMDL Requirements).

Bacteria is considered the priority pollutant of concern within the Coalition limits and is the cause of continued impairment in Clear Creek Above Tidal (Segment 1102), Cowart Creek (Segment 1102A), Unnamed Tributary of Mary's Creek (Segment 1102G), Mary's Creek/North Fork Mary's Creek (Segment 1102B), and Hickory Slough (Segment 1102C). Through the update of this SWMP, the City has identified targeted controls for the reduction of bacteria loading to these creeks by identifying residential areas as a focus for bacteria reduction along with control of discharges from the sanitary sewer system. Focused BMPs have been identified and are designated in Appendix A of this SWMP that are intended to specifically address bacteria loading. The following BMPs have bacteria-focused components:

- Distribute Educational Material
- Stormwater Reporting by Public
- Illicit Discharge Spill Inspections, Investigation, and Response
- On-Site Sewage Disposal System Procedures

The City will check annually if an impaired water within its permitted area has been added to the latest 303(d) or 305(b) list or the 2014 Texas Integrated Report. Within two years following the approval date of the addition of any impaired water bodies, the City will assess if the MS4 discharges are a source of the pollutant of concern, and if so, identify targeted controls, measurable goals, and benchmarks for addressing the pollutant consistent with the permit requirements.

#### **4.5 Benchmarks and Monitoring of Progress**

The SWMP is required to identify an approved Waste Load Allocation (WLA) for regulated stormwater sources as the benchmark. The approved TMDL used for Clear Creek Above Tidal (Segment 1102), Mary's Creek/North Fork Mary's Creek (Segment 1102B), Cowart Creek (Segment 1102A), and Hickory Slough (Segment 1102C) is titled "Nine TMDLs for Bacteria in Clear Creek and Tributaries." The approved TMDL used for Unnamed Tributary of Mary's Creek (Segment 1102G) is titled "Addendum One to Nine TMDLs for Bacteria in Clear Creek and Tributaries." The quantitative unit used for the WLA is "Billion MPN/day." The unit "MPN" stands for "most probable number," which is a value used when estimating bacteria concentrations. The following WLAs for regulated stormwater sources are defined as the benchmark:

- 1.46 Billion MPN/day for Clear Creek Above Tidal AU 1102\_02
- 1.91 Billion MPN/day for Clear Creek Above Tidal AU 1102\_03

- 23.9 Billion MPN/day for Cowart Creek AU 1102A\_01
- 126 Billion MPN/day for Mary's Creek AU 1102B\_01
- 18.2 Billion MPN/day for Hickory Slough AU 1102C\_01
- 9.27 Billion MPN/day for Unnamed Tributary of Mary's Creek AU 1101G\_01

The benchmarks will be monitored and the progress towards achieving the benchmark shall be reported in the annual report. The City proposes to monitor the progress by using program implementation indicators such as the number of bacteria sources identified or eliminated; a decrease in number of illegal dumping; an increase in illegal dumping reporting; the number of educational opportunities conducted; a reduction in sanitary sewer overflows (SSOs); or an increase in illegal discharge detection through dry screening.

#### **4.6 Legal Authority and Regulatory Mechanism**

The City, in accordance with the general permit conditions of Part III, Section A.3, will review and revise, if needed, its relevant ordinance(s) or other regulatory mechanism(s), or adopt a new ordinance(s) or other regulatory mechanism(s) that provide the City with adequate legal authority to control pollutant discharges into and from its small MS4 in order to meet the requirements of this general permit. The City's legal authority will be reviewed to address the following:

1. Authority to prohibit illicit discharges and illicit connections;
2. Authority to respond to and contain other releases – Control the discharge of spills, and prohibit dumping or disposal of materials other than stormwater into the small MS4;
3. Authority to require compliance with conditions in the city's ordinances, permits, contracts, or orders;
4. Authority to require installation, implementation, and maintenance of control measures;
5. Authority to receive and collect information, such as stormwater plans, inspection reports, and other information deemed necessary to assess compliance with this permit, from operators of construction sites, new or redeveloped land, and industrial and commercial facilities;
6. Authority, as needed, to enter and inspect private property including facilities, equipment, practices, or operations related to stormwater discharges to the small MS4;
7. Authority to respond to non-compliance with BMPs required by the small MS4 consistent with their ordinances or other regulatory mechanism(s);
8. Authority to assess penalties, including monetary, civil, or criminal penalties; and
9. Ability to enter into interagency or interlocal agreements or other maintenance agreements, as necessary.



#### 4.7 Assessment of Allowable Non-Stormwater Discharges

In accordance with the requirements of the Small MS4 General Permit, the following non-stormwater discharges will be assessed in order to determine whether they are known to be significant contributors of pollutants to the Coalition's water bodies:

1. Water line flushing (excluding discharges of hyperchlorinated water unless the water is first dechlorinated and discharges are not expected to adversely affect aquatic life);
2. Runoff or return flow from landscape irrigation, lawn irrigation, and other irrigation utilizing potable water, groundwater, or surface water sources;
3. Discharges from potable water sources that do not violate TCEQ Texas Surface Water Quality Standards;
4. Diverted stream flows;
5. Rising ground waters and springs;
6. Uncontaminated ground water infiltration;
7. Uncontaminated pumped ground water;
8. Foundation and footing drains;
9. Air conditioning condensation;
10. Water from crawl space pumps;
11. Individual residential vehicle washing;
12. Flows from wetlands and riparian habitats;
13. Dechlorinated swimming pool discharges that do not violate TCEQ Texas Surface Water Quality Standards;
14. Street wash water excluding street sweeper wastewater;
15. Discharges or flows from emergency firefighting activities (firefighting activities do not include washing of trucks, run-off water from training activities, test water from fire suppression systems, and similar activities);
16. Other allowable non-stormwater discharges listed in Title 40 of the Code of Federal Regulations Chapter 122.26(d)(2)(iv)(B)(1);
17. Non-stormwater discharges that are specifically listed in the TPDES Multi-Sector General Permit (MSGP) TXR050000 or the TPDES CGP TXR150000;
18. Discharges that are authorized by a TPDES or NPDES permit or that are not required to be permitted; and
19. Other similar occasional incidental non-stormwater discharges such as spray park water, unless the TCEQ develops permits or regulations addressing these discharges.

Non-stormwater discharges from the list above must be evaluated by the City to determine if any known, significant, water quality impacts were created as a result of the discharges. Evaluation of allowable non-stormwater discharges will be conducted as part of the illicit discharge inspection BMP identified in Appendix A.

## **5.0 RECORDKEEPING AND REPORTING**

### **5.1 Recordkeeping**

The Coalition will maintain all records, a copy of the Small MS4 General Permit and all data used to complete the NOI for this permit, for a period of at least three years, or for the term of this permit, whichever is longer. A current, up-to-date copy of the SWMP and a copy of the general permit requirements will be maintained at City Offices.

Additionally, the Coalition will make the compiled records, including the NOI and SWMP, publicly accessible through posting on the City's website. The City will post the NOIs and SWMP on the website no later than 30 days after the date approved by TCEQ. For changes to the SWMP requiring public notice, the City will post the Executive Director's preliminary determination of the Notice of Change (NOC) and the revised terms of the SWMP on the City's website per the specifications outlined in Section 5.3.

### **5.2 Annual Report**

The Coalition will submit an annual update report to the Executive Director of the TCEQ within 90 days of the end of each reporting year. The annual report will also be submitted to the TCEQ Regional Office that serves the area of the regulated small MS4. The reporting year can be based on one of three timeframes: the permit year, the City's fiscal year, or the calendar year. The Coalition chooses to report based on the calendar year. The time period between December 13, 2018 (the end of the previous permit term) and January 24, 2019 (the effective date of the new permit term) will be included in year one reporting. The City will post the annual reports on the City's website no later than 30 days after the annual report due date of March 31<sup>st</sup>.

The annual report will summarize the Coalition's actions to address the requirements listed in the Small MS4 General Permit. Generally, the update report will document the stormwater-related activities for the previous year, evaluate and analyze the success of each BMP and targeted controls relative to their measurable goals, and discuss plans for the upcoming year, including modifications to the SWMP. Modifications may include replacement of BMPs, alteration of the implementation schedule, or other changes allowed by the permit.

### 5.3 Program Updates

This program may be updated by the Coalition at any time. When considering eliminating a BMP, the information in Appendix B is recommended to be reviewed to determine if the removal of the BMP will result in non-compliance for any of the MCMs. This would occur if the BMP is the only BMP that provides compliance for a specific permit provision. In such a case, the BMP would need to be replaced with a new BMP that continues to meet the relevant permit requirement.

Changes to the SWMP that are made after TCEQ approval of the NOI and SWMP may require the submittal and approval of a NOC by the TCEQ and be subject to public notice requirements if the modifications are significant. If the change requires posting of public notice, the City will post the notice of the Executive Director's preliminary determination of the NOC and the revised terms of the SWMP on the MS4's website. The public comment period begins the first day the notice is posted on the website and ends 30 days later.

Requirements for changes to the SWMP are outlined as follows:

#### Changes that do not require a NOC

- Adding (but not subtracting or replacing) components, controls, or requirements to the SWMP;
- Adding areas such as by annexing land or subtracting areas, such as by de-annexing land;
- Adding impaired water bodies that are identified during the annual review;
- Minor modifications to the SWMP that include administrative or non-substantial changes, such as a change in personnel, minor clarification to the existing BMPs, correction of typographical errors, etc.

#### Changes that require a NOC

- Replacing a less effective or infeasible BMP with an alternative BMP
- Requirements for more frequent monitoring or reporting by the permittee
- Interim compliance date change in a schedule of compliance, provided the new date is not more than 120 days after the date specified in the existing permit and does not interfere with attainment of the final compliance date requirement

#### Changes that require a NOC and Public Notice

- All other modifications that change permit terms and conditions

## 5.4 Reference Material

Several sources of information are available for use in the maintenance and update of the SWMP. Each of these resources are recommended for additional information about alternative BMP options.

- The EPA has developed an electronic stormwater management BMP Toolbox specifically for use by small MS4 regulated entities. It contains a list of BMPs for each minimum control measure. It can be accessed at: <https://www.epa.gov/npdes/national-menu-best-management-practices-bmps-stormwater#edu>.
- The Center for Watershed Protection offers a good resource for publications and on-line documentation regarding stormwater quality at <http://www.cwp.org/>.

## 6.0 DEFINITIONS

The following are definitions to key words or phrases that are used throughout this SWMP. The definitions are taken directly from the renewed TPDES General Permit No. TXR040000.

**Arid Areas** - Areas with an average annual rainfall of less than ten (10) inches.

**Benchmarks** - A benchmark pollutant value is a guidance level indicator that helps determine the effectiveness of chosen best management practices (BMPs). This type of monitoring differs from “compliance monitoring” in that exceedances of the indicator or benchmark level are not permit violations, but rather indicators that can help identify problems at the MS4 with exposed or unidentified pollutant sources; or control measures that are either not working correctly, whose effectiveness need to be re-considered, or that need to be supplemented with additional BMP(s).

**Best Management Practices (BMPs)** - Schedules of activities, prohibitions of practices, maintenance procedures, structural controls, local ordinances, and other management practices to prevent or reduce the discharge of pollutants. BMPs also include treatment requirements, operating procedures, and practices to control runoff, spills or leaks, waste disposal, or drainage from raw material storage areas.

**Catch Basins** - Storm drain inlets and curb inlets to the storm drain system. Catch basins typically include a grate or curb inlet that may accumulate sediment, debris, and other pollutants.

**Classified Segment** - A water body that is listed and described in Appendix A or Appendix C of the Texas Surface Water Quality Standards, at 30 Texas Administrative Code (TAC) § 307.10.

**Clean Water Act (CWA)** - The Federal Water Pollution Control Act or Federal Water Pollution Control Act Amendments of 1972, Pub.L. 92-500, as amended Pub. L. 95-217, Pub. L. 95-576, Pub. L. 96-483 and Pub. L. 97-117, 33 U.S.C. 1251 et. seq.

**Common Plan of Development or Sale** - A construction activity that is completed in separate stages, separate phases, or in combination with other construction activities. A common plan of development or sale is identified by the documentation for the construction project that identifies the scope of the project, and may include plats, blueprints, marketing plans, contracts, building permits, a public notice or hearing, zoning requests, or other similar documentation and activities.

**Construction Activity** - Soil disturbance, including clearing, grading, and excavating; and not including routine maintenance that is performed to maintain the original line and grade, hydraulic capacity, or original purpose of the site (e.g., the routine grading of existing dirt roads, asphalt overlays of existing roads, the routine clearing of existing rights-of-way, and similar maintenance activities). Regulated construction activity is defined in terms of small and large construction activity.

**Small Construction Activity** is construction activity that results in land disturbance of equal to or greater than one (1) acre and less than five (5) acres of land. Small construction activity also includes the disturbance of less than one (1) acre of total land area that is part of a larger common plan of development or sale if the larger common plan will ultimately disturb equal to or greater than one (1) and less than five (5) acres of land.

**Large Construction Activity** is construction activity that results in land disturbance of equal to or greater than five (5) acres of land. Large construction activity also includes the disturbance of less than five (5) acres of total land area that is part of a larger common plan of development or sale if the larger common plan will ultimately disturb equal to or greater than five (5) acres of land.

**Construction Site Operator** - The entity or entities associated with a small or large construction project that meet(s) either of the following two criteria:

- The entity or entities that have operational control over construction plans and specifications (including approval of revisions) to the extent necessary to meet the requirements and conditions of this general permit; or
- The entity or entities that have day-to-day operational control of those activities at a construction site that are necessary to ensure compliance with a stormwater pollution prevention plan (SWP3) for the site or other permit conditions (for example they are authorized to direct workers at a site to carry out activities required by the SWP3 or comply with other permit conditions).

**Control Measure** - Any BMP or other method used to prevent or reduce the discharge of pollutants to water in the state.

**Conveyance** - Curbs, gutters, man-made channels and ditches, drains, pipes, and other constructed features designed or used for flood control or to otherwise transport stormwater runoff.

**Discharge** – When used without a qualifier, refers to the discharge of stormwater runoff or certain non-stormwater discharges as allowed under the authorization of this general permit.

**Edwards Aquifer** - As defined in 30 TAC §213.3 (relating to the Edwards Aquifer), that portion of an arcuate belt of porous, water-bearing, predominantly carbonate rocks known as the Edwards and Associated Limestones in the Balcones Fault Zone trending from west to east to northeast in Kinney, Uvalde, Medina, Bexar, Comal, Hays, Travis, and Williamson Counties; and composed of the Salmon Peak Limestone, McKnight Formation, West Nueces Formation, Devil's River Limestone, Person Formation, Kainer Formation, Edwards Formation, and Georgetown Formation. The permeable aquifer units generally overlie the less-permeable Glen Rose Formation to the south, overlie the less-permeable Comanche Peak and Walnut Formations north of the Colorado River, and underlie the less-permeable Del Rio Clay regionally.

**Edwards Aquifer Recharge Zone** - Generally, that area where the stratigraphic units constituting the Edwards Aquifer crop out, including the outcrops of other geologic formations in proximity to the Edwards Aquifer, where caves, sinkholes, faults, fractures, or other permeable features would create a potential for recharge of surface waters into the Edwards Aquifer. The recharge zone is identified as that area designated as such on official maps located in the offices of the TCEQ or the TCEQ website.

**Final Stabilization** - A construction site where any of the following conditions are met:

- A. All soil disturbing activities at the site have been completed and a uniform (for example, evenly distributed, without large bare areas) perennial vegetative cover with a density of 70 percent of the native background vegetative cover for the area has been established on all unpaved areas and areas not covered by permanent structures, or equivalent permanent stabilization measures (such as the use of riprap, gabions, or geotextiles) have been employed.

- B. For individual lots in a residential construction site by either:
  - 1. The homebuilder completing final stabilization as specified in condition (a) above; or
  - 2. The homebuilder establishing temporary stabilization for an individual lot prior to the time of transfer of the ownership of the home to the buyer and after informing the homeowner of the need for, and benefits of, final stabilization.
- C. For construction activities on land used for agricultural purposes (for example pipelines across crop or range land), final stabilization may be accomplished by returning the disturbed land to its preconstruction agricultural use. Areas disturbed that were not previously used for agricultural activities, such as buffer strips immediately adjacent to a surface water and areas which are not being returned to their preconstruction agricultural use must meet the final stabilization conditions of condition (a) above.
- D. In arid, semi-arid, and drought-stricken areas only, all soil disturbing activities at the site have been completed and both of the following criteria have been met:
  - 1. Temporary erosion control measures (e.g., degradable rolled erosion control product) are selected, designed, and installed along with an appropriate seed base to provide erosion control for at least three years without active maintenance by the operator, and
  - 2. The temporary erosion control measures are selected, designed, and installed to achieve 70 percent vegetative coverage within three years.

**General Permit** - A permit issued to authorize the discharge of waste into or adjacent to water in the state for one or more categories of waste discharge within a geographical area of the state or the entire state as provided by Texas Water Code (TWC) §26.040.

**Groundwater Infiltration** - For the purposes of this permit, groundwater that enters a municipal separate storm sewer system (including sewer service connections and foundation drains) through such means as defective pipes, pipe joints, connections, or manholes.

**High Priority Facilities** - High priority facilities are facilities with a high potential to generate stormwater pollutants. These facilities must include, at a minimum, the MS4 operator's maintenance yards, hazardous waste facilities, fuel storage locations, and other facilities where chemicals or other materials have a high potential to be discharged in stormwater. Among the factors that must be considered when giving a facility a high priority ranking are: the amount of urban pollutants stored at the site, the identification of improperly stored materials, activities that must not be performed outside (for example, changing automotive fluids, vehicle washing), proximity to water bodies, proximity to sensitive aquifer recharge features, poor housekeeping practices, and discharge of pollutant(s) of concern to impaired water(s).

**Hyperchlorinated Water** – Water resulting from hyperchlorination of waterlines or vessels, with a chlorine concentration greater than 10 milligrams per liter (mg/L).

**Illicit Connection** - Any man-made conveyance connecting an illicit discharge directly to a municipal separate storm sewer.

**Illicit Discharge** - Any discharge to a municipal separate storm sewer that is not entirely composed of stormwater, except discharges pursuant to this general permit or a separate authorization and discharges resulting from emergency fire-fighting activities.

**Impaired Water** - A surface water body that is identified on the latest approved CWA §303(d) List as not meeting applicable state water quality standards. Impaired waters include waters with approved or established total maximum daily loads (TMDLs), and those where a TMDL has been proposed by TCEQ but has not yet been approved or established.

**Indian Country** - Defined in 18 USC § 1151 as: (a) All land within the limits of any Indian reservation under the jurisdiction of the United States (U.S.) Government, notwithstanding the issuance of any patent, and including rights-of-way running through the reservation; (b) All dependent Indian communities within the borders of the U.S. whether within the original or subsequently acquired territory thereof, and whether within or without the limits of a state; and all Indian allotments, the Indian titles to which have not been extinguished, including rights- of-way running through the same. This definition includes all land held in trust for an Indian tribe.

**Indicator Pollutant** - An easily measured pollutant, that may or may not impact water quality that indicates the presence of other stormwater pollutants.

**Industrial Activity** - Any of the ten (10) categories of industrial activities included in the definition of “stormwater discharges associated with industrial activity” as defined in 40 Code of Federal Regulations (CFR) §122.26(b)(14)(i)-(ix) and (xi).

**Infeasible** - For the purpose of this permit, infeasible means not technologically possible, or not economically practicable and achievable in light of best industry practices. The TCEQ notes that it does not intend for any small MS4 permit requirement to conflict with state water right laws.

**Maximum Extent Practicable (MEP)** - The technology-based discharge standard for municipal separate storm sewer systems (MS4s) to reduce pollutants in stormwater discharges that was established by the CWA § 402(p). A discussion of MEP as it applies to small MS4s is found in 40 CFR § 122.34.

**MS4 Operator** - For the purpose of this permit, the public entity or the entity contracted by the public entity, responsible for management and operation of the small municipal separate storm sewer system that is subject to the terms of this general permit.

**Municipal Separate Storm Sewer System (MS4)** - A conveyance or system of conveyances (including roads with drainage systems, municipal streets, catch basins, curbs, gutters, ditches, man-made channels, or storm drains):

1. Owned or operated by the U.S., a state, city, town, borough, county, parish, district, association, or other public body (created by or pursuant to state law) having jurisdiction over the disposal of sewage, industrial wastes, stormwater, or other wastes, including special districts under state law such as a sewer district, flood control district or drainage district, or similar entity, or an Indian tribe or an authorized Indian tribal organization, or a designated and approved management agency under the CWA §208 that discharges to surface water in the state;
2. That is designed or used for collecting or conveying stormwater;
3. That is not a combined sewer; and
4. That is not part of a publicly owned treatment works (POTW) as defined in 40 CFR §122.2.



**Non-traditional Small MS4** - A small MS4 that often cannot pass ordinances and may not have the enforcement authority like a traditional small MS4 would have to enforce the stormwater management program. Examples of non-traditional small MS4s include counties, transportation authorities (including the Texas Department of Transportation), municipal utility districts, drainage districts, military bases, prisons and universities.

**Notice of Change (NOC)** - A written notification from the permittee to the executive director providing changes to information that was previously provided to the agency in a notice of intent.

**Notice of Intent (NOI)** - A written submission to the executive director from an applicant requesting coverage under this general permit.

**Notice of Termination (NOT)** - A written submission to the executive director from a permittee authorized under a general permit requesting termination of coverage under this general permit.

**Outfall** - A point source at the point where a small MS4 discharges to waters of the U.S. and does not include open conveyances connecting two municipal separate storm sewers, or pipes, tunnels, or other conveyances that connect segments of the same stream or other waters of the U.S. For the purpose of this permit, sheet flow leaving a linear transportation system without channelization is not considered an outfall. Point sources such as curb cuts; traffic or right-of-way barriers with drainage slots that drain into open culverts, open swales or an adjacent property, or otherwise not actually discharging into waters of the U.S. are not considered an outfall.

**Permittee** - The MS4 operator authorized under this general permit.

**Point Source** - (from 40 CFR § 122.22) any discernible, confined, and discrete conveyance, including but not limited to, any pipe, ditch, channel, tunnel, conduit, well, discrete fissure, container, rolling stock, concentrated animal feeding operation, landfill leachate collection system, vessel or other floating craft from which pollutants are or may be discharged. This term does not include return flows from irrigated agriculture or agricultural stormwater runoff.

**Pollutant(s) of Concern** – For the purpose of this permit, includes biochemical oxygen demand (BOD), sediment or a parameter that addresses sediment (such as total suspended solids (TSS), turbidity or siltation), pathogens, oil and grease, and any pollutant that has been identified as a cause of impairment of any water body that will receive a discharge from an MS4. (Definition from 40 CFR § 122.32(e)(3)).

**Redevelopment** - Alterations of a property that changed the "footprint" of a site or building in such a way that there is a disturbance of equal to or greater than one (1) acre of land. This term does not include such activities as exterior remodeling, routine maintenance activities, and linear utility installation.

**Semi-arid Areas** - Areas with an average annual rainfall of at least ten (10) inches, but less than 20 inches.

**Small Municipal Separate Storm Sewer System (MS4)** – A conveyance or system of conveyances (including roads with drainage systems, municipal streets, catch basins, curbs, gutters, ditches, manmade channels, or storm drains):

1. Owned or operated by the U.S., a state, city, town, borough, county, district, association, or other public body (created by or pursuant to State law) having jurisdiction over disposal of sewage, industrial wastes, stormwater, or other wastes, including special districts under state law such as a sewer district, flood control district or drainage district, or similar entity, or an Indian tribe or an authorized Indian tribal organization, or a designated and approved management agency under CWA § 208;

2. Designed or used for collecting or conveying stormwater;
3. Which is not a combined sewer;
4. Which is not part of a publicly owned treatment works (POTW) as defined in 40 CFR § 122.2; and
5. Which was not previously regulated under a National Pollutant Discharge Elimination System (NPDES) or a Texas Pollutant Discharge Elimination System (TPDES) individual permit as a medium or large municipal separate storm sewer system, as defined in 40 CFR §§122.26(b)(4) and (b)(7).

This term includes systems similar to separate storm sewer systems at military bases, large hospitals or prison complexes, and highways and other thoroughfares. This term does not include separate storm sewers in very discrete areas, such as individual buildings. For the purpose of this permit, a very discrete system also includes storm drains associated with certain municipal offices and education facilities serving a nonresidential population, where those storm drains do not function as a system, and where the buildings are not physically interconnected to a small MS4 that is also operated by that public entity.

**Stormwater and Stormwater Runoff** - Rainfall runoff, snow melt runoff, and surface runoff and drainage.

**Stormwater Associated with Construction Activity** - Stormwater runoff from an area where there is either a large construction or a small construction activity.

**Stormwater Management Program (SWMP)** - A comprehensive program to manage the quality of discharges from the municipal separate storm sewer system.

**Structural Control (or Practice)** - A pollution prevention practice that requires the construction of a device, or the use of a device, to capture or prevent pollution in stormwater runoff. Structural controls and practices may include but are not limited to: wet ponds, bioretention, infiltration basins, stormwater wetlands, silt fences, earthen dikes, drainage swales, vegetative lined ditches, vegetative filter strips, sediment traps, check dams, subsurface drains, storm drain inlet protection, rock outlet protection, reinforced soil retaining systems, gabions, and temporary or permanent sediment basins.

**Surface Water in the State** - Lakes, bays, ponds, impounding reservoirs, springs, rivers, streams, creeks, estuaries, wetlands, marshes, inlets, canals, the Gulf of Mexico inside the territorial limits of the state (from the mean high water mark (MHW) out 10.36 miles into the Gulf), and all other bodies of surface water, natural or artificial, inland or coastal, fresh or salt, navigable or non-navigable, and including the beds and banks of all water courses and bodies of surface water, that are wholly or partially inside or bordering the state or subject to the jurisdiction of the state; except that waters in treatment systems which are authorized by state or federal law, regulation, or permit, and which are created for the purpose of waste treatment are not considered to be water in the state.

**Total Maximum Daily Load (TMDL)** - The total amount of a substance that a water body can assimilate and still meet the Texas Surface Water Quality Standards.

**Traditional Small MS4** - A small MS4 that can pass ordinances and have the enforcement authority to enforce the stormwater management program. An example of traditional MS4s includes cities.

**Urbanized Area (UA)** - An area of high population density that may include multiple small MS4s as defined and used by the U.S. Census Bureau in the 2000 and the 2010 Decennial census.

**Waters of the United States** - (According to 40 CFR § 122.2) Waters of the United States or waters of the U.S. means:

1. All waters which are currently used, were used in the past, or may be susceptible to use in interstate or foreign commerce, including all waters which are subject to the ebb and flow of the tide;
2. All interstate waters, including interstate wetlands;
3. All other waters such as intrastate lakes, rivers, streams (including intermittent streams), mudflats, sandflats, wetlands, sloughs, prairie potholes, wet meadows, playa lakes, or natural ponds that the use, degradation, or destruction of which would affect or could affect interstate or foreign commerce including any such waters:
  1. Which are or could be used by interstate or foreign travelers for recreational or other purposes;
  2. From which fish or shellfish are or could be taken and sold in interstate or foreign commerce; or
  3. Which are used or could be used for industrial purposes by industries in interstate commerce;
4. All impoundments of waters otherwise defined as waters of the United States under this definition;
5. Tributaries of waters identified in paragraphs (a) through (d) of this definition;
6. The territorial sea; and
7. Wetlands adjacent to waters (other than waters that are themselves wetlands) identified in paragraphs (a) through (f) of this definition.

Waste treatment systems, including treatment ponds or lagoons designed to meet the requirements of the CWA (other than cooling ponds as defined in 40 CFR § 423.11(m) which also meet the criteria of this definition) are not waters of the U.S. This exclusion applies only to manmade bodies of water which neither were originally created in waters of the U.S. (such as disposal area in wetlands) nor resulted from the impoundment of waters of the U.S. Waters of the U.S. do not include prior converted cropland. Notwithstanding the determination of an area's status as prior converted cropland by any other federal agency, for the purposes of the CWA, the final authority regarding the CWA jurisdiction remains with the EPA.

**Appendix A**  
**BMP Activities and Documentation List**

Best Management Practices (BMPs)/ Applicable Minimum Control Measures (MCMs)	Permit Year 1	Permit Year 2	Permit Year 3	Permit Year 4	Permit Year 5
<p><b>BMP 1</b> <b>Distribute Educational Material</b></p> <p><i>II.D.4 Impaired Water Bodies and Total Maximum Daily Load (TMDL) Requirements</i> <i>(Targeted BMP for Bacteria)</i> <i>(a) Sanitary Sewer Systems</i> <i>(c) Illicit Discharge and Dumping</i></p> <p>III.B.1. Public Education, Outreach, and Involvement (a) Public Education and Outreach (b) Public Involvement</p>	<p><b>Measurable Goal:</b></p> <p>A. Distribute educational material about stormwater pollution prevention and the hazards associated with illegal discharges and improper disposal of waste by <u>December of each year</u>.</p> <p>i. Develop and distribute educational material for <u>at least 5 stormwater pollution prevention topics</u>.</p> <p>ii. Utilize <u>at least 3 methods of distribution</u>.</p> <p>iii. Reach <u>at least 3 target audiences</u>.</p> <p>B. Make <u>one SWMP</u> and <u>5 annual reports</u> for each <u>Coalition member</u> available on the City's website by <u>December of each year</u>.</p> <p>i. The City will utilize the following URL: <a href="https://www.pearlandtx.gov/departments/engineering-and-capital-projects/engineering-division/stormwater-management-363">https://www.pearlandtx.gov/departments/engineering-and-capital-projects/engineering-division/stormwater-management-363</a>.</p> <p>C. <i>Targeted BMP for Bacteria: Provide <u>at least 2 topics of educational materials specific to reduction of bacteria by December of each year</u></i>.</p>				
<p><b>BMP 2</b> <b>Stormwater Reporting by Public</b></p> <p><i>II.D.4 Impaired Water Bodies and Total Maximum Daily Load (TMDL) Requirements</i> <i>(Targeted BMP for Bacteria)</i> <i>(b) On-site Sewage Facilities</i></p> <p>III.B.1. Public Education, Outreach, and Involvement (b) Public Involvement</p> <p>III.B.2. Illicit Discharge and Elimination (c)(3) Public Reporting</p> <p>III.B.3. Construction Site Stormwater Runoff Control (b)(6) Information Submitted by Public</p>	<p><b>Measurable Goal:</b></p> <p>A. Facilitate public reporting of stormwater quality concerns, illicit discharges, and illegal dumping.</p> <p>i. Develop and maintain <u>one procedure</u> for use during the receipt and consideration of input from the public by the <u>end of the permit term</u>.</p> <p>ii. Maintain <u>at least 1 mechanism</u> for the public to submit stormwater quality reports.</p> <p>iii. Ensure the stormwater reporting mechanism is publicly accessible <u>at least 95%</u> of the time.</p> <p>iv. Respond to stormwater quality reports <u>within 2 business days</u>; if the public report concerns an immediate threat to human health or the environment, respond <u>within 24 hours</u> of notification.</p> <p>v. <i>Targeted BMP for Bacteria: Respond to stormwater quality reports specific to bacteria reduction <u>within 1 business day</u></i>.</p>				
<p><b>BMP 3</b> <b>Public Involvement Opportunities</b></p> <p>III.B.1. Public Education, Outreach, and Involvement (a) Public Education and Outreach (b) Public Involvement</p>	<p><b>Measurable Goal:</b></p> <p>A. Facilitate public involvement and education for stormwater pollution prevention activities by <u>December of each year</u>.</p> <p>i. Provide <u>at least 2 public involvement opportunities</u> for stormwater pollution prevention.</p> <p>ii. Engage <u>at least 2 target audiences</u>.</p> <p>B. Consider and facilitate public input in the implementation of the program.</p> <p>i. Provide <u>one opportunity</u>, by the end of the permit term, for public to provide feedback on the SWMP during the public comment period following the posting of the public notice.</p>				

Best Management Practices (BMPs)/ Applicable Minimum Control Measures (MCMs)	Permit Year 1	Permit Year 2	Permit Year 3	Permit Year 4	Permit Year 5
<p><b>BMP 4</b> <b>Storm Sewer System Map and Facility Inventory</b></p> <p>III.B.2. Illicit Discharge and Elimination (c)(1) MS4 mapping</p> <p>III.B.5. Pollution Prevention and Good Housekeeping for Municipal Operations (b)(1) City-owned Facilities and Control Inventory</p>	<p><b>Measurable Goal:</b></p> <p>A. Develop <u>one TCEQ approved approach</u> to evaluate the City's current MS4 system map, including the development of an inventory of City-owned facilities and structural controls as defined in the permit.</p> <p style="padding-left: 20px;">i. Document the approach in <u>one memo to file by December.</u></p> <p>B. Map <u>100%</u> of Waters of the U.S. directly receiving stormwater discharges from the MS4 <u>by December.</u></p>	<p><b>Measurable Goal:</b></p> <p>A. Evaluate the existing map of the City's MS4 system, including the inventory of City-owned facilities and structural controls as defined in the permit.</p> <p style="padding-left: 20px;">i. Document updates needed to map in <u>one memo to file prior to the TCEQ annual reporting deadline.</u></p>	<p><b>Measurable Goal:</b></p> <p>A. Update the map of the City's MS4 system to include <u>100%</u> of known stormwater outfalls discharging to Waters of the U.S. by December.</p> <p>B. Update the facility inventory to include <u>100%</u> of known City-owned facilities and structural controls by December.</p>	<p><b>Measurable Goal:</b></p> <p>A. Map <u>100%</u> of the City's new stormwater outfalls discharging to Waters of the U.S. <u>within 12 months</u> of identification or notification of installation.</p> <p>B. Review MS4 map and update inventory of facilities and structural controls <u>by December of each year.</u></p>	
<p><b>BMP 5</b> <b>Illicit Discharge and Spill Inspection, Investigation, and Response</b></p> <p><i>II.D.4 Impaired Water Bodies and Total Maximum Daily Load (TMDL) Requirements (Targeted BMP for Bacteria) (a) Sanitary Sewer Systems (c) Illicit Discharge and Dumping</i></p> <p>III.B.2. Illicit Discharge Detection and Elimination (c)(4) Procedures (c)(5) Source Investigation and Elimination (c)(5)c Corrective Action (c)(6) Inspections</p>	<p><b>Measurable Goal:</b></p> <p>A. Continue a program to inspect, investigate, and respond to notifications of spills, illegal dumping, and illicit discharges and eliminate identified sources of illicit discharge.</p> <p style="padding-left: 20px;">i. Develop and maintain <u>one procedure</u> for tracing, removing, and responding to sources of illicit discharge by the <u>end of the permit term.</u></p> <p style="padding-left: 20px;">ii. Respond to <u>100% of notifications</u> of spills, illegal dumping, and illicit discharge with inspections <u>within 2 business days</u> of receiving a notification; if the notification concerns an immediate threat to human health or the environment, respond <u>within 24 hours</u> of notification.</p> <p style="padding-left: 20px;">iii. Notify TCEQ of <u>100% of spills, illegal dumping, and illicit discharges</u> that are believed to be an immediate threat to human health or the environment <u>within 24 hours</u> of identification.</p> <p style="padding-left: 20px;">iv. <i>Targeted BMP for Bacteria: Conduct inspections and maintenance of sanitary sewer system and record <u>at least 95% of inspection and maintenance work orders by December of each year.</u></i></p>				

Best Management Practices (BMPs)/ Applicable Minimum Control Measures (MCMs)	Permit Year 1	Permit Year 2	Permit Year 3	Permit Year 4	Permit Year 5
<p><b>BMP 6</b> <b>OSSF Procedures</b></p> <p>III.B.2. Illicit Discharge Detection and Elimination (a)(1)e On-site Sewage Facility Procedures</p> <p><i>II.D.4 Impaired Water Bodies and Total Maximum Daily Load (TMDL) Requirements (Targeted BMP for Bacteria) (b) On-site Sewage Facilities</i></p>	<p><b>Measurable Goal:</b></p> <ul style="list-style-type: none"> <li>A. Refer reports of On-Site Sewage Facilities (OSSF) to TCEQ Region 12 <u>within 24 hours</u> of receipt of report.</li> <li>B. Request On-Site Sewage Facilities (OSSF) TCEQ approval letters for new construction, if any, <u>prior to the TCEQ annual reporting deadline.</u></li> <li>C. Request and maintain one updated inventory of 100% of known OSSFs within the MS4 from the HGAC <u>prior to the TCEQ annual reporting deadline.</u></li> </ul>				
<p><b>BMP 7</b> <b>Plan Review</b></p> <p>III.B.3. Construction Site Stormwater Runoff Control (b)(4) Construction Plan Review Procedures</p> <p>III.B.4. Post-Construction Stormwater Management in New Development and Redevelopment (a)(1) Post-Construction Stormwater Management Program (b)(2) Enforcement</p>	<p><b>Measurable Goal:</b></p> <ul style="list-style-type: none"> <li>A. Conduct engineering and construction plan reviews of site development and redevelopment projects to the standards set forth in City ordinances and design criteria to evaluate potential water quality impacts during construction and post-construction. <ul style="list-style-type: none"> <li>i. Develop and maintain <u>one procedure</u> to consider water quality impacts during construction site plan reviews by the <u>end of the permit term.</u></li> <li>ii. Review <u>100%</u> of plans submitted to the City prior to final acceptance of plans.</li> <li>iii. Maintain <u>one copy</u> of final plan review documentation for <u>100%</u> of approved construction plans.</li> </ul> </li> </ul>				
<p><b>BMP 8</b> <b>Construction Site Inspection and Enforcement</b></p> <p>III.B.3. Construction Site Stormwater Runoff Control (b)(5) Construction Site Ins</p> <p>III.B.2. Illicit Discharge Detection and Elimination</p>	<p><b>Measurable Goal:</b></p> <ul style="list-style-type: none"> <li>A. Develop and maintain <u>one procedure</u> for construction site inspection and enforcement of corrective actions by the <u>end of the permit term.</u></li> <li>B. Conduct inspections of priority construction sites (e.g. site size, contractor performance history, sensitivity of receiving waters) within the MS4 according to City procedures and ordinances. <ul style="list-style-type: none"> <li>i. Conduct <u>at least one site inspection of 100%</u> of identified active priority construction sites, including evaluation of coverage under the Construction General Permit (TXR0150000).</li> <li>ii. Maintain <u>one copy</u> of each completed construction site inspection report.</li> </ul> </li> <li>C. Enforce correction for violations of City ordinance provisions governing construction site operations and TPDES Construction General Permit TXR150000. <ul style="list-style-type: none"> <li>i. Conduct follow-up action (i.e. inspection or enforcement) for <u>100% of sites</u> with observed violations.</li> </ul> </li> </ul>				

Best Management Practices (BMPs)/ Applicable Minimum Control Measures (MCMs)	Permit Year 1	Permit Year 2	Permit Year 3	Permit Year 4	Permit Year 5
<p><b>BMP 9</b> <b>Construction Site Inventory</b></p> <p>III.B.3. Construction Site Stormwater Runoff Control (c) Construction Site Inventory</p>	<p><b>Measurable Goal:</b></p> <p>A. Maintain <u>one inventory</u> of all known permitted active public and private construction sites that result in a total land disturbance of one or more acres or a total land disturbance of less than an acre if part of a larger common plan or development or sale.</p> <ul style="list-style-type: none"> <li>i. Add active construction sites to inventory <u>within 7 business days</u> of pre-construction meeting or NOI.</li> <li>ii. Remove finalized construction sites from inventory <u>within 30 business days</u> of receipt of NOT.</li> <li>iii. Maintain <u>one copy</u> of each NOI for construction activity submitted by the contractor to the City.</li> </ul>				
<p><b>BMP 10</b> <b>Structural Control Maintenance, Inspection, and Enforcement</b></p> <p>III.B.4. Post-Construction Stormwater Management in New Development and Redevelopment (b)(2) Enforcement (b)(3) Long-Term Maintenance of Post- Construction Stormwater Control Measures (c)(1) Inspections</p>	<p><b>Measurable Goal:</b></p> <p>A. Develop <u>one TCEQ approved approach</u> to evaluate the City's current program for inspection and maintenance of City-owned structural controls and enforcement of maintenance requirements for privately-owned post-construction BMPs.</p> <ul style="list-style-type: none"> <li>i. Document the approach in <u>one memo</u> to file <u>by December</u>.</li> </ul>	<p><b>Measurable Goal:</b></p> <p>A. Evaluate the City's current program for structural control inspection and maintenance and enforcement of maintenance requirements for privately-owned post-construction BMPs.</p> <ul style="list-style-type: none"> <li>i. Document results of evaluation and identify "priority" structural controls (e.g. sensitivity of receiving waters, history of illegal dumping, and recurring issues) in <u>one memo</u> to file <u>prior to the TCEQ annual reporting deadline</u>.</li> </ul>	<p><b>Measurable Goal:</b></p> <p>A. Continue inspections of City-owned priority water quality structural controls according to written procedures.</p> <ul style="list-style-type: none"> <li>i. Inspect <u>100%</u> of City-owned priority water quality structural controls <u>by the end of the permit term</u>.</li> </ul>		
<p>B. Continue and/or implement requirements for deed-recorded maintenance plans for privately-owned structural controls.</p> <ul style="list-style-type: none"> <li>i. Record <u>100% of maintenance responsibilities</u> in plat notes, for new privately-owned post-construction BMPs prior to final acceptance of the structural control.</li> <li>ii. Maintain <u>one set</u> of pond maintenance responsibilities and requirements and document <u>100% of changes</u>, if necessary, <u>by December of each year</u>.</li> <li>iii. Document enforcement action for post-construction requirements at privately-owned post-construction BMPs <u>by December of each year</u>.</li> </ul>					
<p><b>BMP 11</b> <b>Maintenance Contractor Oversight</b></p> <p>III.B.5. Pollution Prevention and Good Housekeeping for Municipal Operations (b)(4) Contractor Requirements and Oversight</p>	<p><b>Measurable Goal:</b></p> <p>A. Utilize standard contract language requiring compliance with City stormwater pollution prevention measures, good housekeeping practices, and facility specific stormwater management operating procedures on <u>100%</u> of new or renewed service agreements with contractors hired to perform City maintenance activities with the potential to impact stormwater quality.</p> <p>B. Investigate stormwater quality reports concerning contracted maintenance activities <u>within 2 business days</u> of receipt of report.</p> <ul style="list-style-type: none"> <li>i. Maintain <u>one copy</u> of inspection documentation notes and follow-up actions, as necessary.</li> </ul>				



Best Management Practices (BMPs)/ Applicable Minimum Control Measures (MCMs)	Permit Year 1	Permit Year 2	Permit Year 3	Permit Year 4	Permit Year 5
<p><b>BMP 12</b> <b>Municipal Operations and Maintenance Activity</b></p> <p>III.B.5. Pollution Prevention and Good Housekeeping for Municipal Operations (b)(5) Municipal Operation and Maintenance Activities (b)(6) Structural Control Maintenance</p>	<p><b>Measurable Goal:</b></p> <p>A. Develop <u>one TCEQ approved approach</u> to evaluate the City's current operations and maintenance activities for their potential to discharge pollutants in stormwater.</p> <p>i. Document the approach in <u>one memo to file by December.</u></p>	<p><b>Measurable Goal:</b></p> <p>A. Evaluate each operation and maintenance activity performed by the City and identify pollutants of concern associated with these activities.</p> <p>i. Document results of evaluation and identify operations and maintenance activities performed by the City in <u>one memo to file prior to the TCEQ annual reporting deadline.</u></p>	<p><b>Measurable Goal:</b></p> <p>A. Continue to perform existing operations and maintenance activities according to developed and established procedures to reduce the discharge and collection of pollutants in catch basins and other surface structures. Potential problematic areas may include areas with recurring illegal dumping, illicit discharges, high priority municipal facilities as defined in the general permit, and other City prioritized areas.</p> <p>B. Implement a set of pollution prevention measures for any newly identified operations and maintenance activities and at high priority municipal facilities with potential to impact stormwater quality performed by the City <u>within 12 months</u> of identification of the activity. Stormwater pollution prevention measures must address good housekeeping best practices, deicing and anti-icing material storage, fueling operations, vehicle maintenance, and equipment and vehicle washing.</p>		
<p><b>BMP 13</b> <b>Municipal Operations Inspection Program and Procedures</b></p> <p>III.B.5. Pollution Prevention and Good Housekeeping for Municipal Operations (b)(5)d Inspection of Pollution Prevention Measures</p>	<p><b>Measurable Goal:</b></p> <p>A. Develop one TCEQ approved approach to evaluate the City's current procedures for visual inspections of pollution prevention measures at City-owned high priority facilities <u>by December.</u></p> <p>i. Document the implementation approach <u>in one memo to file.</u></p>	<p><b>Measurable Goal:</b></p> <p>A. Evaluate the City's current procedures for visual inspections of pollution prevention measures at City-owned high priority facilities <u>by December.</u></p> <p>i. Document in <u>one memo to file</u> additional staff or program needs to meet permit requirements or City goals.</p>	<p><b>Measurable Goal:</b></p> <p>A. Develop written procedures for visual inspection of pollution prevention measures at City-owned high priority facilities <u>by December.</u></p> <p>i. Create <u>one standard inspection checklist.</u></p> <p>ii. Create <u>one list of pollution prevention measures to be inspected.</u></p>	<p><b>Measurable Goal:</b></p> <p>A. Begin visual inspection of pollution prevention measures at City-owned high priority facilities according to written procedures.</p> <p>i. <u>Inspect 100%</u> of pollution prevention measures <u>by the end of the permit term.</u></p> <p>ii. Maintain <u>one completed inspection checklist</u> for each facility.</p>	
<p><b>BMP 14</b> <b>Disposal of Collected Waste</b></p> <p>III.B.5. Pollution Prevention and Good Housekeeping for Municipal Operations (b)(3) Disposal of Waste Material</p>	<p><b>Measurable Goal:</b></p> <p>A. Dispose of waste material according to written procedures and in accordance with Title 30 of the Texas Administrative Code Chapters 330 or 335, as applicable.</p> <p>i. Maintain <u>one copy</u> of associated waste disposal documentation (e.g. waste manifests, contractor invoices, etc.) and estimate the amount of waste material disposed of <u>by December of each year.</u></p>				

Best Management Practices (BMPs)/ Applicable Minimum Control Measures (MCMs)	Permit Year 1	Permit Year 2	Permit Year 3	Permit Year 4	Permit Year 5
<p><b>BMP 15</b> <b>Staff Training</b></p> <p>III.B.2. Illicit Discharge Detection and Elimination (c)(2) Education and Training</p> <p>III.B.3 Construction Site Stormwater Runoff Control (b)(7) MS4 Staff Training</p> <p>III.B.5. Pollution Prevention and Good Housekeeping for Municipal Operations (b)(2) Training and Education</p>	<p><b>Measurable Goal:</b></p> <p>A. Conduct training for staff with responsibilities relating to activities with potential impacts to stormwater quality.</p> <ul style="list-style-type: none"> <li>i. Provide general awareness-level training for pollution prevention and good housekeeping to staff <u>at least once annually</u>.</li> <li>ii. Provide job-specific stormwater quality and pollution prevention training to <u>100% of staff responsible</u> for performing those activities <u>in advance of conducting unsupervised responsibilities</u>.</li> <li>iii. Provide job-specific stormwater quality and pollution prevention training to <u>100% of staff responsible</u> for performing those activities <u>within 12 months of date of hire or transfer to new role</u>.</li> <li>iv. Maintain <u>one copy</u> of training documentation by <u>December of each year</u>.</li> </ul>				
<p><b>BMP 16</b> <b>Stormwater Quality Ordinances</b></p> <p>III.B.2. Illicit Discharge and Elimination (a)(1) Program Development</p> <p>III.B.3. Construction Site Stormwater Runoff Control (a)(1) Requirements and Control Measures</p> <p>III.B.4. Post-Construction Stormwater Management in New Development and Redevelopment (a)(2) Post-Construction Stormwater Management Program</p>	<p><b>Measurable Goal:</b></p> <p>A. Develop <u>one TCEQ approved approach</u> to evaluate the City's current ordinances for compliance with illicit discharge prohibition, construction site stormwater runoff control, and post-construction permit requirements <u>by December</u>.</p> <ul style="list-style-type: none"> <li>i. Document the evaluation approach in <u>one memo</u> to file.</li> </ul>	<p><b>Measurable Goal:</b></p> <p>A. Evaluate the City's current ordinances for compliance with illicit discharge prohibition, construction site stormwater runoff control, and post-construction permit requirements <u>by December</u>.</p> <ul style="list-style-type: none"> <li>i. Document the results of the evaluation in <u>one memo</u> to file.</li> </ul>	<p><b>Measurable Goal:</b></p> <p>A. Update or adopt municipal ordinances as deemed necessary through the ordinance evaluation to comply with illicit discharge prohibition, construction site stormwater runoff control, and post-construction permit requirements <u>by December</u>.</p>	<p><b>Measurable Goal:</b></p> <p>A. Document any changes to existing City ordinances to comply with illicit discharge prohibition, construction site stormwater runoff control, and post-construction permit requirements in one memo to file <u>prior to the TCEQ annual reporting deadline</u>.</p>	

**Appendix B**  
**BMPs by Permit Requirement**

### Stormwater Management Program BMPs By Permit Requirement

Impaired Water Bodies and Total Maximum Daily Load (TMDL) Requirements (Part II.D.4)	BMP Name
<p>(a) Discharges to Water Quality Impaired Water Bodies with an Approved TMDL If the small MS4 discharges to an impaired water body with an approved TMDL, where stormwater has the potential to cause or contribute to the impairment, the permittee shall include in the SWMP controls targeting the pollutant(s) of concern along with any additional or modified controls required in the TMDL and this section. The SWMP and required annual reports must include information on implementing any targeted controls required to reduce the pollutant(s) of concern as described below:</p> <p>(1) Targeted Controls The SWMP must include a detailed description of all targeted controls to be implemented, such as identifying areas of focused effort or implementing additional Best Management Practices (BMPs) to reduce the pollutant(s) of concern in the impaired waters.</p> <p>(2) Measurable Goals For each targeted control, the SWMP must include a measurable goal and an implementation schedule describing BMPs to be implemented during each year of the permit term.</p> <p>(3) Identification of Benchmarks The SWMP must identify a benchmark for the pollutant(s) of concern. Benchmarks are designed to assist in determining if the BMPs established are effective in addressing the pollutant(s) of concern in stormwater discharge(s) from the MS4 to the maximum extent practicable (MEP). The BMPs addressing the pollutant of concern must be re-evaluated on an annual basis for progress towards the benchmarks and modified as necessary within an adaptive management framework. These benchmarks are not numeric effluent limitations or permit conditions but intended to be guidelines for evaluating progress towards reducing pollutant discharges consistent with the benchmarks. The exceedance of a benchmark is not a permit violation and does not in itself indicate a violation of instream water quality standards.</p> <p>The benchmark must be determined based on one of the following options:</p> <p>a. If the MS4 is subject to a TMDL that identifies a Waste Load Allocation(s) (WLA) for permitted MS4 stormwater sources, then the SWMP may identify it as the benchmark. Where an aggregate allocation is used as a benchmark, all affected MS4 operators are jointly responsible for progress in meeting the benchmark and shall (jointly or individually) develop a monitoring/assessment plan as required in Part II.D.4(a)(6).</p> <p>b. Alternatively, if multiple small MS4s are discharging into the same impaired water body with an approved TMDL, with an aggregate WLA for all permitted stormwater MS4s, then the MS4s may combine or share efforts to determine an alternative sub-benchmark value for the pollutant(s) of concern (e.g., bacteria) for their respective MS4. The SWMP must clearly define this alternative approach and must describe how the sub-benchmark value would cumulatively support the aggregate WLA. Where an aggregate benchmark has been broken into sub-benchmark values for individual MS4s, each permittee is only responsible for progress in meeting its sub-benchmark value.</p>	<p>BMP 1: Distribute Educational Material</p> <p>BMP 2: Stormwater Reporting by Public</p> <p>BMP 5: Illicit Discharge and Spill Inspection, Investigation, and Response</p> <p>BMP 6: OSSF Procedures</p>

Impaired Water Bodies and Total Maximum Daily Load (TMDL) Requirements (Part II.D.4)	BMP Name
<p>(4) Annual Report The annual report must include an analysis of how the selected BMPs will be effective in contributing to achieving the benchmark value.</p> <p>(5) Impairment for Bacteria If the pollutant of concern is bacteria, the permittee shall implement BMPs addressing the below areas, as applicable, in the SWMP and implement as appropriate. If a TMDL Implementation Plan (I-Plan) is available, the permittee may refer to the I-Plan for appropriate BMPs. The SWMP and annual report must include the selected BMPs. Permittees may not exclude BMPs associated with the minimum control measures required under 40 CFR §122.34 from their list of proposed BMPs. Proposed BMPs will be reviewed by the executive director during the NOI and SWMP review and approval process. The BMPs shall, as appropriate, address the following:</p> <ul style="list-style-type: none"> <li>a. Sanitary Sewer Systems               <ul style="list-style-type: none"> <li>(i) Make improvements to sanitary sewers to reduce overflows;</li> <li>(ii) Address lift station inadequacies;</li> <li>(iii) Improve reporting of overflows; and</li> <li>(iv) Strengthen sanitary sewer use requirements to reduce blockage from fats, oils, and grease.</li> </ul> </li> <li>b. On-site Sewage Facilities (for entities with appropriate jurisdiction)               <ul style="list-style-type: none"> <li>(i) Identify and address failing systems; and</li> <li>(ii) Address inadequate maintenance of On-Site Sewage Facilities (OSSFs).</li> </ul> </li> <li>c. Illicit Discharges and Dumping Place additional effort to reduce waste sources of bacteria; for example, from septic systems, grease traps, and grit traps.</li> <li>d. Animal Sources Expand existing management programs to identify and target animal sources such as zoos, pet waste, and horse stables.</li> <li>e. Residential Education Increase focus to educate residents on:               <ul style="list-style-type: none"> <li>(i) Bacteria discharging from a residential site either during runoff events or directly;</li> <li>(ii) Fats, oils, and grease clogging sanitary sewer lines and resulting overflows;</li> <li>(iii) Maintenance and operation of decorative ponds; and</li> <li>(iv) Proper disposal of pet waste.</li> </ul> </li> </ul>	<p>BMP 1: Distribute Educational Material</p> <p>BMP 2: Stormwater Reporting by Public</p> <p>BMP 5: Illicit Discharge and Spill Inspection, Investigation, and Response</p> <p>BMP 6: OSSF Procedures</p>

Impaired Water Bodies and Total Maximum Daily Load (TMDL) Requirements (Part II.D.4)	BMP Name
<p>(6) Monitoring or Assessment of Progress</p> <p>The permittee shall develop a Monitoring/Assessment Plan to monitor or assess progress in achieving benchmarks and determine the effectiveness of BMPs, and shall include documentation of this monitoring or assessment in the SWMP and annual reports. In addition, the SWMP must include methods to be used.</p> <p>a. The permittee may use either of the following methods to evaluate progress towards the benchmark and improvements in water quality in achieving the water quality standards as follows:</p> <p>(i) Evaluating Program Implementation Measures</p> <p>The permittee may evaluate and report progress towards the benchmark by describing the activities and BMPs implemented, by identifying the appropriateness of the identified BMPs, and by evaluating the success of implementing the measurable goals.</p> <p>The permittee may assess progress by using program implementation indicators such as: (1) number of sources identified or eliminated; (2) decrease in number of illegal dumping; (3) increase in illegal dumping reporting; (4) number of educational opportunities conducted; (5) reductions in sanitary sewer flows (SSOs); or, (6) increase in illegal discharge detection through dry screening, etc.; or</p> <p>(ii) Assessing Improvements in Water Quality</p> <p>The permittee may assess improvements in water quality by using available data for segment and assessment units of water bodies from other reliable sources, or by proposing and justifying a different approach such as collecting additional instream or outfall monitoring data, etc. Data may be acquired from TCEQ, local river authorities, partnerships, and/or other local efforts as appropriate.</p> <p>b. Progress towards achieving the benchmark shall be reported in the annual report. Annual reports shall report the benchmark and the year(s) during the permit term that the MS4 conducted additional sampling or other assessment activities.</p> <p>(7) Observing no Progress Towards the Benchmark</p> <p>If, by the end of the third year from the effective date of the permit, the permittee observes no progress toward the benchmark either from program implementation or water quality assessments as described in Part II.D.4(a)(6), the permittee shall identify alternative focused BMPs that address new or increased efforts towards the benchmark or, as appropriate, shall develop a new approach to identify the most significant sources of the pollutant(s) of concern and shall develop alternative focused BMPs for those (this may also include information that identifies issues beyond the MS4's control). These revised BMPs must be included in the SWMP and subsequent annual reports.</p> <p>Where the permittee originally used a benchmark value based on an aggregated WLA, the permittee may combine or share efforts with other MS4s discharging to the same watershed to determine an alternative sub-benchmark value for the pollutant(s) of concern for their respective MS4s, as described in Part II.D.4(a)(3)(b) above. Permittees must document, in their SWMP for the next permit term, the proposed schedule for the development and subsequent adoption of alternative sub-benchmark value(s) for the pollutant(s) of concern for their respective MS4s and associated assessment of progress in meeting those individual benchmarks.</p>	<p>BMP 1: Distribute Educational Material</p> <p>BMP 2: Stormwater Reporting by Public</p> <p>BMP 5: Illicit Discharge and Spill Inspection, Investigation, and Response</p> <p>BMP 6: OSSF Procedures</p>

Impaired Water Bodies and Total Maximum Daily Load (TMDL) Requirements (Part II.D.4)	BMP Name
<p>(b) Discharges Directly to Water Quality Impaired Water Bodies without an Approved TMDL</p> <p>The permittee shall also determine whether the permitted discharge is directly to one or more water quality impaired water bodies where a TMDL has not yet been approved by TCEQ and EPA. If the permittee discharges directly into an impaired water body without an approved TMDL, the permittee shall perform the following activities:</p> <ul style="list-style-type: none"> <li>(1) Discharging a Pollutant of Concern <ul style="list-style-type: none"> <li>a. The permittee shall determine whether the small MS4 may be a source of the pollutant(s) of concern by referring to the CWA §303(d) list and then determining if discharges from the MS4 would be likely to contain the pollutant(s) of concern at levels of concern.</li> <li>b. If the permittee determines that the small MS4 may discharge the pollutant(s) of concern to an impaired water body without an approved TMDL, the permittee shall ensure that the SWMP includes focused BMPs, along with corresponding measurable goals, that the permittee will implement, to reduce, the discharge of pollutant(s) of concern that contribute to the impairment of the water body.</li> <li>c. In addition, the permittee shall submit an NOC to amend the SWMP in accordance with Part II.E.6 to include any additional BMPs to address the pollutant(s) of concern. This requirement does not apply to BMPs implemented to address impaired waters that are listed after permit authorization pursuant to Part II.D.4.</li> </ul> </li> <li>(2) Impairment of Bacteria <p>Where the impairment is for bacteria, the permittee shall identify potential significant sources and develop and implement focused BMPs for those sources. The permittee may implement the BMPs listed in Part II.D.4(a)(5) or proposed alternative BMPs as appropriate.</p> </li> <li>(3) The annual report must include information on compliance with this section, including results of any sampling conducted by the permittee.</li> </ul>	<p>BMP 1: Distribute Educational Material</p> <p>BMP 2: Stormwater Reporting by Public</p> <p>BMP 5: Illicit Discharge and Spill Inspection, Investigation, and Response</p> <p>BMP 6: OSSF Procedures</p>

1. Public Education, Outreach, and Involvement (Part III.B.1.)	BMP Name
<p>(a) Public Education and Outreach</p> <p>(1) All permittees shall develop, implement, and maintain a comprehensive stormwater education and outreach program to educate public employees, businesses, and the general public of hazards associated with the illegal discharges and improper disposal of waste and about the impact that stormwater discharges can have on local waterways, as well as the steps that the public can take to reduce pollutants in stormwater.</p> <p>Existing permittees shall assess program elements that were described in the previous permit, modify as necessary, and develop and implement new elements, as necessary, to continue reducing the discharge of pollutants from the MS4 to the MEP. New elements must be fully implemented by the end of this permit term and newly regulated permittees shall have the program fully implemented by the end of this permit term. The program must, at a minimum:</p> <ol style="list-style-type: none"> <li>a. Define the goals and objectives of the program based on high priority community-wide issues (for example, reduction of nitrogen in discharges from the small MS4, promoting previous techniques used in the small MS4, or improving the quality of discharges to the Edwards Aquifer);</li> <li>b. Identify the target audience(s);</li> <li>c. Develop or utilize appropriate educational materials, such as printed materials, billboard and mass transit advertisements, signage at select locations, radio advertisements, television advertisements, and websites;</li> <li>d. Determine cost effective and practical methods and procedures for distribution of materials.</li> </ol> <p>(2) Throughout the permit term, all permittees shall make the educational materials available to convey the program’s message to the target audience(s) at least annually.</p> <p>(3) If the permittee has a public website, the permittee shall post its SWMP and the annual reports required under Part IV.B.2. or a summary of the annual report on the permittee’s website. The SWMP must be posted no later than 30 days after the approval date, and the annual report no later than 30 days after the due date.</p> <p>(4) All permittees shall annually review and update the SWMP and MCM implementation procedures required by Part III.A.2., as necessary. Any changes must be reflected in the annual report. Such written procedures must be maintained, either on site or in the SWMP and made available for inspection by the TCEQ.</p> <p>(5) MS4 operators may partner with other MS4 operators to maximize the program and cost effectiveness of the required outreach.</p>	<p>BMP 1: Distribute Educational Material</p> <p>BMP 3: Public Involvement Opportunities</p>
<p>(b) Public Involvement</p> <p>All permittees shall involve the public, and, at minimum, comply with any state and local public notice requirements in the planning and implementation activities related to developing and implementing the SWMP, except that correctional facilities are not required to implement this portion of the MCM.</p> <p>Existing permittees shall assess program elements that were described in the previous permit, modify as necessary, and develop and implement new elements, as necessary, to continue reducing the discharge of pollutants from the MS4 to the MEP. New elements must be fully implemented by the end of this permit term and newly regulated permittees shall have the program fully implemented by the end of this permit term. At a minimum, all permittees shall:</p> <ol style="list-style-type: none"> <li>(1) Consider using public input (for example, the opportunity for public comment, or public meetings) in the implementation of the program;</li> <li>(2) Create opportunities for citizens to participate in the implementation of control measures, such as stream clean-ups, storm drain stenciling, volunteer monitoring, volunteer “Adopt-A-Highway” programs, and educational activities;</li> <li>(3) Ensure the public can easily find information about the SWMP.</li> </ol>	<p>BMP 1: Distribute Educational Material</p> <p>BMP 2: Stormwater Reporting by Public</p> <p>BMP 3: Public Involvement Opportunities</p>



2. Illicit Discharge Detection and Elimination (IDDE) (Part III.B.2.)	BMP Name
<p>(a) Program Development</p> <p>(1) All permittees shall develop, implement, and enforce a program to detect, investigate, and eliminate illicit discharges into the small MS4. The program must include a plan to detect and address non-stormwater discharges, including illegal dumping to the MS4 system. Existing permittees must assess program elements that were described in the previous permit, modify as necessary, and develop and implement new elements, as necessary, to continue reducing the discharge of pollutants from the MS4 to the MEP. New elements must be fully implemented by the end of this permit term and newly regulated permittees shall have the program fully implemented by the end of this permit term. (See also Part III.A.1(c). The Illicit Discharge Detection and Elimination (IDDE) program must include the following:</p> <ul style="list-style-type: none"> <li>a. An up-to-date MS4 map (see Part III.B.2.(c)(1));</li> <li>b. Methods for informing and training MS4 field staff (see Part III.B.2.(c)(2));</li> <li>c. Procedures for tracing the source of an illicit discharge (see Part III. B.2.(c)(5));</li> <li>d. Procedures for removing the source of the illicit discharge (see Part III.B.2.(c)(5));</li> <li>e. For Level 2, 3 and 4 small MS4s, if applicable, procedures to prevent and correct any leaking on-site sewage disposal systems that discharge into the small MS4;</li> <li>f. For Level 4 small MS4s, procedures for identifying priority areas within the small MS4 likely to have illicit discharges, and a list of all such areas identified in the small MS4 (see Part III.B.2.(e)(1));</li> <li>g. For Level 4 small MS4s, field screening to detect illicit discharges (see Part III.B.2.(e)(2)); and</li> <li>h. For Level 4 small MS4s, procedures to reduce the discharge of floatables in the MS4. (see Part III.B.2.(e)(3).)</li> </ul> <p>(2) For non-traditional small MS4s, if illicit connections or illicit discharges are observed related to another operator’s MS4, the permittee shall notify the other MS4 operator within 48 hours of discovery. If notification to the other MS4 operator is not practicable, then the permittee shall notify the appropriate TCEQ Regional Office of the possible illicit connection or illicit discharge.</p> <p>(3) If another MS4 operator notifies the permittee of an illegal connection or illicit discharge to the small MS4, then the permittee shall follow the requirements specified in Part III.B.2.(c)(3).</p> <p>(4) All permittees shall annually review and update as necessary, the SWMP and MCM implementation procedures required by Part III.A.2. Any changes must be reflected in the annual report. Such written procedures must be maintained, either on site or in the SWMP and made available for inspection by the TCEQ.</p> <p>(b) Allowable Non-Stormwater Discharges Non-stormwater flows listed in Part II.C do not need to be considered by the permittee as an illicit discharge requiring elimination unless the permittee or the TCEQ identifies the flow as a significant source of pollutants to the small MS4.</p>	<p>BMP 6: OSSF Procedures</p> <p>BMP 8: Construction Site Inspection and Enforcement</p> <p>BMP 17: Stormwater Quality Ordinances</p>
<p>(c) Requirements for all Permittees All permittees shall include the requirements described below in Parts III.B.2(c)(1)-(6)</p> <p>(1) MS4 mapping All permittees shall maintain an up-to-date MS4 map, which must be located on site and available for review by the TCEQ. The MS4 map must show at a minimum the following information:</p> <ul style="list-style-type: none"> <li>a. The location of all small MS4 outfalls that are operated by the permittee and that discharge into waters of the U.S;</li> <li>b. The location and name of all surface waters receiving discharges from the small MS4 outfalls; and</li> <li>c. Priority areas identified under Part III.B.2.(e)(1), if applicable.</li> </ul>	<p>BMP 4: Storm Sewer System Map and Facility Inventory</p> <p>BMP 5: Illicit Discharge and Spill Inspection, Investigation, and Response</p>

2. Illicit Discharge Detection and Elimination (IDDE) (Part III.B.2.)	BMP Name
<p>(2) Education and Training All permittees shall implement a method for informing or training all the permittee’s field staff that may come into contact with or otherwise observe an illicit discharge or illicit connection to the small MS4 as part of their normal job responsibilities. Training program materials and attendance lists must be maintained on site and made available for review by the TCEQ.</p>	BMP 16: Staff Training
<p>(3) Public Reporting of Illicit Discharges and Spills All permittees shall publicize and facilitate public reporting of illicit discharges or water quality impacts associated with discharges into or from the small MS4. The permittee shall provide a central contact point to receive reports; for example by including a phone number for complaints and spill reporting.</p>	BMP 2: Stormwater Reporting by Public
<p>(4) All permittees shall develop and maintain on-site procedures for responding to illicit discharges and spills.</p> <p>(5) Source Investigation and Elimination</p> <p>a. Minimum Investigation Requirements – Upon becoming aware of an illicit discharge, all permittees shall conduct an investigation to identify and locate the source of such illicit discharge as soon as practicable.</p> <p>(i) All permittees shall prioritize the investigation of discharges based on their relative risk of pollution. For example, sanitary sewage may be considered a high priority discharge.</p> <p>(ii) All permittees shall report to the TCEQ immediately upon becoming aware of the occurrence of any illicit flows believed to be an immediate threat to human health or the environment.</p> <p>(iii) All permittees shall track all investigations and document, at a minimum, the date(s) the illicit discharge was observed; the results of the investigation; any follow-up of the investigation; and the date the investigation was closed.</p> <p>b. Identification and Investigation of the Source of the Illicit Discharge –All permittees shall investigate and document the source of illicit discharges where the permittees have jurisdiction to complete such an investigation. If the source of illicit discharge extends outside the permittee’s boundary, all permittees shall notify the adjacent permitted MS4 operator or the appropriate TCEQ Regional Office according to Part III.A.3.b.</p>	BMP 5: Illicit Discharge and Spill Inspection, Investigation, and Response
<p>c. Corrective Action to Eliminate Illicit Discharge If and when the source of the illicit discharge has been determined, all permittees shall immediately notify the responsible party of the problem, and shall require the responsible party to perform all necessary corrective actions to eliminate the illicit discharge.</p>	BMP 5: Illicit Discharge and Spill Inspection, Investigation, and Response
<p>(6) The permittee shall conduct inspections, in response to complaints, and shall conduct follow-up inspections to ensure that corrective measures have been implemented by the responsible party. The permittee shall develop written procedures describing the basis for conducting inspections in response to complaints and conducting follow-up inspections.</p>	BMP 5: Illicit Discharge and Spill Inspection, Investigation, and Response

2. Illicit Discharge Detection and Elimination (IDDE) (Part III.B.2.)	BMP Name
<p>(d) Additional Requirements for Level 3 and 4 small MS4s In addition to the requirements described in Parts III.B.2(c)(1)-(6) above, permittees who operate Level 3 and 4 small MS4s shall meet the following requirements: Source Investigation and Elimination Permittees who operate Level 3 and 4 small MS4 shall upon being notified that the discharge has been eliminated, conduct a follow-up investigation or field screening, consistent with Part III.B.2.(e)(2), to verify that the discharge has been eliminated. The permittee shall document its follow-up investigation. The permittee may seek recovery and remediation costs from responsible parties consistent with Part III.A.3., and require compensation related costs. Resulting enforcement actions must follow the procedures for enforcement action in Part III.A.3. If the suspected source of the illicit discharge is authorized under an NPDES/TPDES permit or the discharge is listed as an authorized non-stormwater discharge, as described in Part III.C, no further action is required.</p>	<p>BMP 5: Illicit Discharge and Spill Inspection, Investigation, and Response</p>
<p>(e) Additional Requirements for Level 4 small MS4s In addition to the requirements described in Parts III.B.2(c)-(d) above, permittees who operate Level 4 small MS4s shall meet the following requirements: (1) Identification of Priority Areas Permittees who operate Level 4 small MS4s shall identify priority areas likely to have illicit discharges and shall document the basis for the selection of each priority area and shall create a list of all priority areas identified. This priority area list must be available for review by the TCEQ.</p>	<p>Not Applicable</p>
<p>(2) Dry Weather Field Screening By the end of the permit term, permittees who operate Level 4 small MS4s shall develop and implement a written dry weather field screening program to assist in detecting and eliminating illicit discharges to the small MS4. Dry weather field screening must consist of (1) field observations; and (2) field screening according to item (2)c. below. If dry weather field screening is necessary, at a minimum, the permittee shall:</p> <ol style="list-style-type: none"> <li>a. Conduct dry weather field screening in priority areas as identified by the permittee in Part III.B.2(e)(1). By the end of the permit term, all of those priority areas, although not necessarily all individual outfalls must be screened.</li> <li>b. Field observation requirements – The permittee shall develop written procedures for observing flows from outfalls when there has been at least 72 hours of dry weather. The written procedures must include the basis used to determine which outfalls will be observed. The permittee shall record visual observations such as odor, color, clarity, floatables, deposits, or stains.</li> <li>c. Field screening requirements – The permittee shall develop written procedures to determine which dry weather flows will be screened, based on results of field observations or complaint from the public or the permittee’s trained field staff. At a minimum, when visual observations indicate a potential problem such as discolored flows, foam, surface sheen, and other similar indicators of contamination, the permittee shall conduct a field screening analysis for selected indicator pollutants. The basis for selecting the indicator pollutants must be described in the written procedures. Screening methodology may be modified based on experience gained during the actual field screening activities. The permittee shall document the method used.</li> </ol> <p>(3) Reduction of Floatables The permittee shall implement a program to reduce the discharge of floatables (for example, litter and other human-generated solid refuse) in the MS4. The MS4 shall include source controls at a minimum and structural controls and other appropriate controls where necessary. The permittee shall maintain two locations where floatable material can be removed before the stormwater is discharged to or from the MS4. Floatable material shall be collected at the frequency necessary for maintenance of the removal devices, but not less than twice per year. The amount of material collected shall be estimated by weight, volume, or by other practical means. Results shall be included in the annual report.</p>	<p>Not Applicable</p>

3. Construction Site Stormwater Runoff Control (Part III.B.3.)	BMP Name
<p>(a) Requirements and Control Measures</p> <p>(1) All permittees shall develop, implement, and enforce a program requiring operators of small and large construction activities, as defined in Part I of this general permit, to select, install, implement, and maintain stormwater control measures that prevent illicit discharges to the MEP. The program must include the development and implementation of an ordinance or other regulatory mechanism, as well as sanctions to ensure compliance to the extent allowable under state, federal, and local law, to require erosion and sediment control.</p> <p>Existing permittees shall assess program elements that were described in the previous permit, modify as necessary, and develop and implement new elements, as necessary, to continue reducing the discharge of pollutants from the MS4 to the MEP. New elements must be fully implemented by the end of this permit term and newly regulated permittees shall have the the program fully implemented by the end of this permit term.</p> <p>If TCEQ waives requirements for stormwater discharges associated with small construction from a specific site(s), the permittee is not required to enforce the program to reduce pollutant discharges from such site(s).</p>	<p>BMP 17: Stormwater Quality Ordinances</p>

3. Construction Site Stormwater Runoff Control (Part III.B.3.)	BMP Name
<p>(b) Requirements for all Permittees</p> <p>All permittees shall include the requirements described below in Parts III.B.3(b)(1)-(7)</p> <p>(1) All permittees shall annually review and update as necessary, the SWMP and MCM implementation procedures required by Part III.A.2. Any changes must be included in the annual report. Such written procedures must be maintained on site or in the SWMP and made available for inspection by the TCEQ.</p> <p>(2) All permittees shall require that construction site operators implement appropriate erosion and sediment control BMPs. The permittee’s construction program must ensure the following minimum requirements are effectively implemented for all small and large construction activities discharging to its small MS4.</p> <p>a. Erosion and Sediment Controls - Design, install and maintain effective erosion controls and sediment controls to minimize the discharge of pollutants.</p> <p>b. Soil Stabilization - Stabilization of disturbed areas must, at a minimum, be initiated immediately whenever any clearing, grading, excavating or other earth disturbing activities have permanently ceased on any portion of the site, or temporarily ceased on any portion of the site and will not resume for a period exceeding 14 calendar days. Stabilization must be completed as soon as practicable, but no more than 14 calendar days after the initiation of soil stabilization measures. In arid, semiarid, and drought-stricken areas, where initiating vegetative stabilization measures immediately is infeasible, alternative stabilization measures must be employed. The permittee shall develop written procedures that describes initiating and completing stabilization measures for construction sites.</p> <p>c. BMPs – Design, install, implement, and maintain effective BMPs to minimize the discharge of pollutants to the small MS4. At a minimum, such BMPs must be designed, installed, implemented and maintained to:</p> <p>(i) Minimize the discharge of pollutants from equipment and vehicle washing, wheel wash water, and other wash waters;</p> <p>(ii) Minimize the exposure of building materials, building products, construction wastes, trash, landscape materials, fertilizers, pesticides, herbicides, detergents, sanitary waste and other materials present on the site to precipitation and to stormwater; and</p> <p>(iii) Minimize the discharge of pollutants from spills and leaks.</p> <p>d. As an alternative to (a) through (c) above, all permittees shall ensure that all small and large construction activities discharging to the small MS4 have developed and implemented a stormwater pollution prevention plan (SWP3) in accordance with the TPDES CGP TXR150000. In arid, semiarid, and drought-stricken areas where initiating vegetative stabilization measures immediately is infeasible, alternative stabilization measures must be employed and described in the written procedure required in item (2)b. above. As an alternative, vegetative stabilization measures may be implemented as soon as practicable.</p> <p>(3) Prohibited Discharges - The following discharges are prohibited:</p> <p>a. Wastewater from washout of concrete and wastewater from water well drilling operations, unless managed by an appropriate control;</p> <p>b. Wastewater from washout and cleanout of stucco, paint, from release oils, and other construction materials;</p> <p>c. Fuels, oils, or other pollutants used in vehicle and equipment operation and maintenance;</p> <p>d. Soaps or solvents used in vehicle and equipment washing; and</p> <p>e. Discharges from dewatering activities, including discharges from dewatering of trenches and excavations, unless managed by appropriate BMPs.</p>	<p>BMP 7: Plan Review</p> <p>BMP 8: Construction Site Inspection and Enforcement</p> <p>BMP 17: Stormwater Quality Ordinances</p>

3. Construction Site Stormwater Runoff Control (Part III.B.3.)	BMP Name
<p>(4) Construction Plan Review Procedures</p> <p>To the extent allowable by state, federal, and local law, all permittees shall maintain and implement site plan review procedures that describe which plans will be reviewed as well as when an operator may begin construction. For those permittees without legal authority to enforce site plan reviews, this requirement is limited to those sites operated by the permittee and its contractors and located within the permittee’s regulated area. The site plan procedures must meet the following minimum requirements:</p> <ul style="list-style-type: none"> <li>a. The site plan review procedures must incorporate consideration of potential water quality impacts.</li> <li>b. The permittee may not approve any plans unless the plans contain appropriate site specific construction site control measures that, at a minimum, meet the requirements described in Part III.B.3.(a) or in the TPDES CGP, TXR150000.</li> <li>c. The permittee may require and accept a plan, such as a SWP3, that has been developed pursuant to the TPDES CGP, TXR150000.</li> </ul>	<p>BMP 7: Plan Review</p>
<p>(5) Construction Site Inspections and Enforcement</p> <p>To the extent allowable by state, federal, and local law, all permittees shall implement procedures for inspecting large and small construction projects. Permittees without legal authority to inspect construction sites shall at a minimum conduct inspection of sites operated by the permittee or its contractors and that are located in the permittee’s regulated area.</p> <ul style="list-style-type: none"> <li>a. The permittee shall conduct inspections based on the evaluation of factors that are a threat to water quality, such as: soil erosion potential; site slope; project size and type; sensitivity of receiving waterbodies; proximity to receiving waterbodies; non-stormwater discharges; and past record of non-compliance by the operators of the construction site.</li> <li>b. Inspections must occur during the active construction phase. <ul style="list-style-type: none"> <li>(i) All permittees shall develop and implement updated written procedures outlining the inspection and enforcement requirements. These procedures must be maintained on-site or in the SWMP and be made available to TCEQ.</li> <li>(ii) Inspections of construction sites must, at a minimum: <ul style="list-style-type: none"> <li>1. Determine whether the site has appropriate coverage under the TPDES CGP, TXR150000. If no coverage exists, notify the permittee of the need for permit coverage;</li> <li>2. Conduct a site inspection to determine if control measures have been selected, installed, implemented, and maintained according to the small MS4’s requirements;</li> <li>3. Assess compliance with the permittee’s ordinances and other regulations; and</li> <li>4. Provide a written or electronic inspection report.</li> </ul> </li> </ul> </li> <li>c. Based on site inspection findings, all permittees shall take all necessary follow- up actions (for example, follow-up-inspections or enforcement) to ensure compliance with permit requirements and the SWMP. These follow-up and enforcement actions must be tracked and maintained for review by the TCEQ. For non-traditional small MS4s with no enforcement powers, the permittee shall notify the adjacent MS4 operator with enforcement authority or the appropriate TCEQ Regional Office according to Part III.A.3(b).</li> </ul>	<p>BMP 8: Construction Site Inspection and Enforcement</p>
<p>(6) Information submitted by the Public</p> <p>All permittees shall develop, implement, and maintain procedures for receipt and consideration of information submitted by the public.</p>	<p>BMP 2: Stormwater Reporting by Public</p>
<p>(7) MS4 Staff Training</p> <p>All permittees shall ensure that all staff whose primary job duties are related to implementing the construction stormwater program (including permitting, plan review, construction site inspections, and enforcement) are informed or trained to conduct these activities. The training may be conducted by the permittee or by outside trainers.</p>	<p>BMP 16: Staff Training</p>

<b>3. Construction Site Stormwater Runoff Control (Part III.B.3.)</b>	<b>BMP Name</b>
<p>(c) Additional Requirements for Level 3 and 4 small MS4s In addition to the requirements described in Parts III.B.3(b)(1)-(7) above, permittees who operate Level 3 and 4 small MS4s shall meet the following requirements: Construction Site Inventory Permittees who operate Level 3 and 4 small MS4s shall maintain an inventory of all permitted active public and private construction sites, that result in a total land disturbance of one or more acres or that result in a total land disturbance of less than one acre if part of a larger common plan or development or sale. Notification to the small MS4 must be made by submittal of a copy of an NOI or a small construction site notice, as applicable. The permittee shall make this inventory available to the TCEQ upon request.</p>	<p>BMP 9: Construction Site Inventory</p>

4. Post-Construction Stormwater Management in New Development and Redevelopment (Part III.B.4.)	BMP Name
<p>(a) Post-Construction Stormwater Management Program</p> <p>(1) All permittees shall develop, implement, and enforce a program, to the extent allowable under state, federal, and local law, to control stormwater discharges from new development and redeveloped sites that discharge into the small MS4 that disturb one acre or more, including projects that disturb less than one acre that are part of a larger common plan of development or sale. The program must be established for private and public development sites. The program may utilize an offsite mitigation and payment in lieu of components to address this requirement. Existing permittees shall assess program elements that were described in the previous permit and modify as necessary to continue reducing the discharge of pollutants from the MS4 to the MEP. New elements must be fully implemented by the end of this permit term and newly regulated permittees shall have the program fully implemented by the end of the permit term.</p>	<p>BMP 7: Plan Review</p>
<p>(2) All permittees shall use, to the extent allowable under state, federal, and local law and local development standards, an ordinance or other regulatory mechanism to address post-construction runoff from new development and redevelopment projects. The permittees shall establish, implement, and enforce a requirement that owners or operators of new development and redeveloped sites design, install, implement, and maintain a combination of structural and non-structural BMPs appropriate for the community and that protects water quality. If the construction of permanent structures is not feasible due to space limitations, health and safety concerns, cost effectiveness, or highway construction codes, the permittee may propose an alternative approach to TCEQ. Newly regulated permittees shall have the program element fully implemented by the end of the permit term.</p> <p>(b) Requirements for all Permittees</p> <p>All permittees shall include the requirements described below in Parts III.B.4.(b)(1)-(3)</p> <p>(1) All permittees shall annually review and update as necessary, the SWMP and MCM implementation procedures required by Part III.A.2. Any changes must be included in the annual report. Such written procedures must be maintained either on site or in the SWMP and made available for inspection by TCEQ.</p> <p>(2) All permittees shall document and maintain records of enforcement actions and make them available for review by the TCEQ.</p>	<p>BMP 7: Plan Review</p> <p>BMP 10: Structural Control Maintenance, Inspection, and Enforcement</p> <p>BMP 17: Stormwater Quality Ordinances</p>
<p>(3) Long-Term Maintenance of Post-Construction Stormwater Control Measures</p> <p>All permittees shall, to the extent allowable under state, federal, and local law, ensure the long-term operation and maintenance of structural stormwater control measures installed through one or both of the following approaches:</p> <ol style="list-style-type: none"> <li>a. Maintenance performed by the permittee. (See Part III.B.5)</li> <li>b. Maintenance performed by the owner or operator of a new development or redeveloped site under a maintenance plan. The maintenance plan must be filed in the real property records of the county in which the property is located. The permittee shall require the owner or operator of any new development or redeveloped site to develop and implement a maintenance plan addressing maintenance requirements for any structural control measures installed on site. The permittee shall require operation and maintenance performed is documented and retained on site, such as at the offices of the owner or operator, and made available for review by the small MS4.</li> </ol>	<p>BMP 10: Structural Control Maintenance, Inspection, and Enforcement</p>



<b>4. Post-Construction Stormwater Management in New Development and Redevelopment (Part III.B.4.)</b>	<b>BMP Name</b>
<p>(c) Additional Requirements for Level 4 small MS4s In addition to the requirements described in Parts III.B.5(b)(1)-(3), permittees who operate Level 4 small MS4s shall meet the following requirements: Inspections - Permittees who operate Level 4 small MS4s shall develop and implement an inspection program to ensure that all post construction stormwater control measures are operating correctly and are being maintained as required consistent with its applicable maintenance plan. For small MS4s with limited enforcement authority, this requirement applies to the structural controls owned and operated by the small MS4 or its contractors that perform these activities within the small MS4's regulated area. Inspection Reports - The permittee shall document its inspection findings in an inspection report and make them available for review by the TCEQ.</p>	BMP 10: Structural Control Maintenance, Inspection, and Enforcement

5. Pollution Prevention and Good Housekeeping for Municipal Operations (Part III.B.5.)	BMP Name
<p>(a) Program development All permittees shall develop and implement an operation and maintenance program, including an employee training component that has the ultimate goal of preventing or reducing pollutant runoff from municipal activities and municipally owned areas including but not limited to park and open space maintenance; street, road, or highway maintenance; fleet and building maintenance; stormwater system maintenance; new construction and land disturbances; municipal parking lots; vehicle and equipment maintenance and storage yards; waste transfer stations; and salt/sand storage locations. Existing permittees shall assess program elements that were described in the previous permit, modify as necessary, and develop and implement new elements, as necessary, to continue reducing the discharges of pollutants from the MS4 to the MEP. New elements must be fully implemented by the end of this permit term and newly regulated permittees shall have the program fully implemented by the end of this permit term. (See also Part III.A.1.(c))</p>	Not Applicable
<p>(b) Requirements for all Permittees All permittees shall include the requirements described below in Parts III.B.5.(1)-(6) in the program:</p> <p>(1) Permittee-owned Facilities and Control Inventory All permittees shall develop and maintain an inventory of facilities and stormwater controls that it owns and operates within the regulated area of the small MS4. The inventory must include all applicable permit numbers, registration numbers, and authorizations for each facility or controls. The inventory must be available for review by TCEQ and must include, but is not limited, to the following, as applicable:</p> <ul style="list-style-type: none"> <li>a. Composting facilities;</li> <li>b. Equipment storage and maintenance facilities;</li> <li>c. Fuel storage facilities;</li> <li>d. Hazardous waste disposal facilities;</li> <li>e. Hazardous waste handling and transfer facilities;</li> <li>f. Incinerators;</li> <li>g. Landfills;</li> <li>h. Materials storage yards;</li> <li>i. Pesticide storage facilities;</li> <li>j. Buildings, including schools, libraries, police stations, fire stations, and office buildings;</li> <li>k. Parking lots;</li> <li>l. Golf courses;</li> <li>m. Swimming pools;</li> <li>n. Public works yards;</li> <li>o. Recycling facilities;</li> <li>p. Salt storage facilities;</li> <li>q. Solid waste handling and transfer facilities;</li> <li>r. Street repair and maintenance sites;</li> <li>s. Vehicle storage and maintenance yards; and</li> <li>t. Structural stormwater controls.</li> </ul>	BMP 4: Storm Sewer System Map and Facility Inventory
<p>(2) Training and Education All permittees shall inform or train appropriate employees involved in implementing pollution prevention and good housekeeping practices. All permittees shall maintain a training attendance list for inspection by TCEQ when requested.</p>	BMP 16: Staff Training
<p>(3) Disposal of Waste Material - Waste materials removed from the small MS4 must be disposed of in accordance with 30 TAC Chapters 330 or 335, as applicable.</p>	BMP 14: Disposal of Collected Waste

5. Pollution Prevention and Good Housekeeping for Municipal Operations (Part III.B.5.)	BMP Name
<p>(4) Contractor Requirements and Oversight</p> <p>a. Any contractors hired by the permittee to perform maintenance activities on permittee-owned facilities must be contractually required to comply with all of the stormwater control measures, good housekeeping practices, and facility- specific stormwater management operating procedures described in Parts III B.5.(b)(2)-(6).</p> <p>b. All permittees shall provide oversight of contractor activities to ensure that contractors are using appropriate control measures and SOPs. Oversight procedures must be maintained on-site and made available for inspection by TCEQ.</p>	<p>BMP 11: Maintenance Contractor Oversight</p>
<p>(5) Municipal Operation and Maintenance Activities</p> <p>a. Assessment of permittee-owned operations All permittees shall evaluate operation and maintenance (O&amp;M) activities for their potential to discharge pollutants in stormwater, including but not limited to:</p> <ul style="list-style-type: none"> <li>(i) Road and parking lot maintenance, including such areas as pothole repair, pavement marking, sealing, and re-paving;</li> <li>(ii) Bridge maintenance, including such areas as re-chipping, grinding, and saw cutting;</li> <li>(iii) Cold weather operations, including plowing, sanding, and application of deicing and anti-icing compounds and maintenance of snow disposal areas; and</li> <li>(iv) Right-of-way maintenance, including mowing, herbicide and pesticide application, and planting vegetation.</li> </ul> <p>b. All permittees shall identify pollutants of concern that could be discharged from the above O&amp;M activities (for example, metals; chlorides; hydrocarbons such as benzene, toluene, ethyl benzene, and xylenes; sediment; and trash).</p> <p>c. All permittees shall develop and implement a set of pollution prevention measures that will reduce the discharge of pollutants in stormwater from the above activities. These pollution prevention measures may include the following examples:</p> <ul style="list-style-type: none"> <li>(i) Replacing materials and chemicals with more environmentally benign materials or methods;</li> <li>(ii) Changing operations to minimize the exposure or mobilization of pollutants to prevent them from entering surface waters; and</li> <li>(iii) Placing barriers around or conducting runoff away from deicing chemical storage areas to prevent discharge into surface waters.</li> </ul> <p>d. Inspection of pollution prevention measures - All pollution prevention measures implemented at permittee-owned facilities must be visually inspected to ensure they are working properly. The permittee shall develop written procedures that describes frequency of inspections and how they will be conducted. A log of inspections must be maintained and made available for review by the TCEQ upon request.</p>	<p>BMP 12: Municipal Operations and Maintenance Activity</p> <p>BMP 13: Municipal Operations Inspection Program and Procedures</p>
<p>(6) Structural Control Maintenance If BMPs include structural controls, maintenance of the controls must be performed by the permittee and consistent with maintaining the effectiveness of the BMP. The permittee shall develop written procedures that define the frequency of inspections and how they will be conducted.</p>	<p>BMP 12: Municipal Operations and Maintenance Activity</p>

5. Pollution Prevention and Good Housekeeping for Municipal Operations (Part III.B.5.)	BMP Name
<p>(c) Additional Requirements for Level 3 and 4 small MS4s: In addition to the requirements described in Parts.B.5.(b)(1)-(6) above, permittees who operate Level 3 or 4 small MS4s shall meet the following requirements:</p> <p>(1) Storm Sewer System Operation and Maintenance</p> <p>a. Permittees who operate Level 3 or 4 small MS4s shall develop and implement an O&amp;M program to reduce to the maximum extent practicable the collection of pollutants in catch basins and other surface drainage structures.</p> <p>b. Permittees who operate Level 3 or 4 small MS4s shall develop a list of potential problem areas. The permittees shall identify and prioritize problem areas for increased inspection (for example, areas with recurrent illegal dumping).</p>	<p>BMP 10: Structural Control Maintenance, Inspection, and Enforcement</p>
<p>(2) Operation and Maintenance Program to Reduce Discharges of Pollutants from Roads Permittees who operate Level 3 or 4 small MS4s shall implement an O&amp;M program that includes at least one of the following: a street sweeping and cleaning program, or an equivalent BMP such as an inlet protection program, which must include an implementation schedule and a waste disposal procedure. The basis for the decision must be included in the SWMP. If a street sweeping and cleaning program is implemented, the permittee shall evaluate the following permittee-owned and operated areas for the program: streets, road segments, and public parking lots including, but not limited to, high traffic zones, commercial and industrial districts, sport and event venues, and plazas, as well as areas that consistently accumulate high volumes of trash, debris, and other stormwater pollutants.</p> <p>a. Implementation schedules – If a sweeping program is implemented, the permittee shall sweep the areas in the program (for example, the streets, roads, and public parking lots) in accordance with a frequency and schedule determined in the permittee’s O&amp;M program.</p> <p>b. For areas where street sweeping is technically infeasible (for example, streets without curbs), the permittee shall focus implementation of other trash and litter control procedures, or provide inlet protection measures to minimize pollutant discharges to storm drains and creeks.</p>	<p>BMP 15: Street Sweeping (Roadway Pollution Prevention)</p>
<p>c. Sweeper Waste Material Disposal – If utilizing street sweepers, the permittee shall develop a procedure to dewater and dispose of street sweeper waste material and shall ensure that water and material will not reenter the small MS4.</p>	<p>BMP 14: Disposal of Collected Waste</p>

5. Pollution Prevention and Good Housekeeping for Municipal Operations (Part III.B.5.)	BMP Name
<p>(3) Mapping of Facilities Permittees who operate level 3 or 4 small MS4s shall, on a map of the area regulated under this general permit, identify where the permittee-owned and operated facilities and stormwater controls are located.</p> <p>(4) Facility Assessment Permittees who operate Level 3 or 4 small MS4s shall perform the following facility assessment in the regulated portion of the small MS4 operated by the permittee:</p> <ul style="list-style-type: none"> <li>a. Assessment of Facilities’ Pollutant Discharge Potential - The permittee shall review the facilities identified in Part III.B.5.(b) once per permit term for their potential to discharge pollutants into stormwater.</li> <li>b. Identification of <i>high priority</i> facilities - Based on the Part III.B.5.(c)(4)a. assessment, the permittee shall identify as <i>high priority</i> those facilities that have a high potential to generate stormwater pollutants and shall document this in a list of these facilities. Among the factors that must be considered in giving a facility a high priority ranking are the amount of urban pollutants stored at the site, the identification of improperly stored materials, activities that must not be performed outside (for example, changing automotive fluids, vehicle washing), proximity to waterbodies, proximity to sensitive aquifer recharge features, poor housekeeping practices, and discharge of pollutant(s) of concern to impaired water(s). High priority facilities must include, at a minimum, the permittee’s maintenance yards, hazardous waste facilities, fuel storage locations, and any other facilities at which chemicals or other materials have a high potential to be discharged in stormwater.</li> <li>c. Documentation of Assessment Results - The permittee shall document the results of the assessments and maintain copies of all site evaluation checklists used to conduct the assessments. The documentation must include the results of the permittee’s initial assessment, and any identified deficiencies and corrective actions taken.</li> </ul> <p>(5) Development of Facility Specific SOPs Permittees who operate Level 3 or 4 small MS4s shall develop facility specific stormwater management SOPs. The permittee may utilize existing plans or documents that may contain the following required information:</p> <ul style="list-style-type: none"> <li>a. For each high priority facility identified in Part III.B.5.(c)(4)b., the permittee shall develop a SOP that identifies BMPs to be installed, implemented, and maintained to minimize the discharge of pollutants in stormwater from each facility.</li> <li>b. A hard or electronic copy of the facility-specific stormwater management SOP (or equivalent existing plan or document) must be maintained and be available for review by the TCEQ. The SOP must be kept on site when possible and must be kept up to date.</li> </ul>	<p>BMP 12: Municipal Operations and Maintenance Activity</p> <p>BMP 13: Municipal Operations Inspection Program and Procedures</p>

5. Pollution Prevention and Good Housekeeping for Municipal Operations (Part III.B.5.)	BMP Name
<p>(6) Stormwater Controls for High Priority Facilities Permittees who operate Level 3 or 4 small MS4s shall implement the following stormwater controls at all high priority facilities identified in Part III.B.5.(c)(4)b. A description of BMPs developed to comply with this requirement must be included in each facility specific SOP:</p> <ul style="list-style-type: none"> <li>a. General good housekeeping – Material with a potential to contribute to stormwater pollution must be sheltered from exposure to stormwater.</li> <li>b. De-icing and anti-icing material storage - The permittee shall ensure, to the MEP, that stormwater runoff from storage piles of salt and other de-icing and anti-icing materials is not discharged; or shall ensure that any discharges from the piles are authorized under a separate discharge permit.</li> <li>c. Fueling operations and vehicle maintenance - The permittee shall develop SOPs (or equivalent existing plans or documents) that address spill prevention and spill control at permittee-owned and operated vehicle fueling, vehicle maintenance, and bulk fuel delivery facilities.</li> <li>d. Equipment and vehicle washing - The permittee shall develop SOPs that address equipment and vehicle washing activities at permittee-owned and operated facilities. The discharge of equipment and vehicle wash water to the small MS4 or directly to receiving waters from permittee-owned facilities is not authorized under this general permit. To ensure that wastewater is not discharged under this general permit, the permittee’s SOP may include installing a vehicle wash reclaim system, capturing and hauling the wastewater for proper disposal, connecting to sanitary sewer (where applicable and approved by local authorities), ceasing the washing activity, or applying for and obtaining a separate TPDES permit.</li> </ul> <p>(7) Inspections Permittees who operate Level 3 or 4 small Ms4s shall develop and implement an inspection program, which at a minimum must include periodic inspections of high priority permittee-owned facilities. The results of the inspections and observations must be documented and available for review by the TCEQ.</p>	<p>BMP 12: Municipal Operations and Maintenance Activity</p> <p>BMP 13: Municipal Operations Inspection Program and Procedures</p>

5. Pollution Prevention and Good Housekeeping for Municipal Operations (Part III.B.5.)	BMP Name
<p>(d) Additional Requirements for Level 4 small MS4s: In addition to all the requirements described in Parts III.B.5(b) and III.B.5.(c) above, permittees who operate Level 4 small MS4s shall meet the following requirements:</p> <p>(1) Pesticide, Herbicide, and Fertilizer Application and Management</p> <ul style="list-style-type: none"> <li>a. Landscape maintenance - The permittee shall evaluate the materials used and activities performed on public spaces owned and operated by the permittee such as parks, schools, golf courses, easements, public rights of way, and other open spaces for pollution prevention opportunities. Maintenance activities for the turf landscaped portions of these areas may include mowing, fertilization, pesticide application, and irrigation. Typical pollutants include sediment, nutrients, hydrocarbons, pesticides, herbicides, and organic debris.</li> <li>b. The permittee shall implement the following practices to minimize landscaping-related pollutant generation with regard to public spaces owned and operated by the permittee: <ul style="list-style-type: none"> <li>(i) Educational activities, permits, certifications, and other measures for the permittee’s applicators and distributors.</li> <li>(ii) Pest management measures that encourage non-chemical solutions where feasible. Examples may include: <ul style="list-style-type: none"> <li>(a) Use of native plants or xeriscaping;</li> <li>(b) Keeping clippings and leaves out the small MS4 and the street by encouraging mulching, composting, or landfilling;</li> <li>(c) Limiting application of pesticides and fertilizers if precipitation is forecasted within 24 hours, or as specified in label instructions;</li> <li>(d) Reducing mowing of grass to allow for greater pollutant removal, but not jeopardizing motorist safety.</li> </ul> </li> </ul> </li> <li>c. The permittee shall develop schedules for chemical application in public spaces owned and operated by the permittee that minimize the discharge of pollutants from the application due to irrigation and expected precipitation.</li> <li>d. The permittee shall ensure collection and proper disposal of the permittee’s unused pesticides, herbicides, and fertilizers.</li> </ul> <p>(2) Evaluation of Flood Control Projects The permittee shall assess the impacts of the receiving water(s) for all flood control projects. New flood control structures must be designed, constructed, and maintained to provide erosion prevention and pollutant removal from stormwater. The retrofitting of existing structural flood control devices to provide additional pollutant removal from stormwater shall be implemented to the maximum extent practicable.</p>	<p>Not Applicable</p>

<b>6. Industrial Stormwater Sources (Part III.B.6.)</b>	<b>BMP Name</b>
<p>Permittees operating a Level 4 small MS4 shall include the requirements described below in Part III. B.6(a) and (b) – this requirement is only applicable to Level 4 MS4s</p> <p>(a) Permittees who operate Level 4 small MS4s shall identify and control pollutants in stormwater discharges to the small MS4 from permittee’s landfills; other treatment, storage, or disposal facilities for municipal waste (for example, transfer stations and incinerators); hazardous waste treatment, storage, disposal and recovery facilities and facilities that are subject to Emergency Planning and Community Right-to-Know Act (EPCRA) Title III, Section 313; and any other industrial or commercial discharge the permittee determines are contributing a substantial pollutant loading to the small MS4.</p> <p>(b) The program must include priorities and procedures for inspections and for implementing control measures for such industrial discharges.</p>	Not Applicable



7. Authorization for Construction Activities where the Small MS4 is the Site Operator (Part III.B.7.)	BMP Name
<p>The development of this MCM for construction activities, where the small MS4 is the site operator, is optional and provides an alternative to the MS4 operator seeking coverage under TPDES CGP, TXR150000 for each construction activity. Permittees that choose to develop this measure will be authorized to discharge stormwater and certain non- stormwater from construction activities where the MS4 operator meets the definition of a construction site operator in Part I of this general permit.</p> <p>When developing this measure, permittees are required to meet all requirements of, and be consistent with, applicable effluent limitation guidelines for the Construction and Development industry (40 CFR Part 450), TPDES CGP TXR150000, and Part III.B.3 of this permit.</p> <p>The authorization to discharge under this MCM is limited to the regulated area, such as the portion of the small MS4 located within a UA or the area designated by TCEQ as requiring coverage. However, an MS4 operator may also utilize this MCM over additional portions of their small MS4 that are also in compliance with all of the MCMs listed in this general permit.</p> <p>This MCM must be developed as a part of the SWMP that is submitted with the NOI for permit coverage. If this MCM is developed after submitting the initial NOI, an NOC must be submitted notifying the executive director of this change, and identifying the geographical area or boundary where the activities will be conducted under the provisions of this general permit.</p> <p>Utilization of this MCM does not preclude a small MS4 from obtaining coverage under the TPDES CGP, TXR150000, or under an individual TPDES permit.</p> <p>This MCM is only available for projects where the small MS4 is a construction site operator or owner, and the MCM does not provide any authorization for other construction site operators at a municipal project.</p> <p>Controls required under this MCM must be implemented prior to discharge from a municipal construction site into surface water in the state.</p> <p>The MCM must include:</p> <ul style="list-style-type: none"> <li>(a) A description of how construction activities will generally be conducted by the permittee so as to take into consideration local conditions of weather, soils, and other site-specific considerations;</li> <li>(b) A description of the area that this MCM will address and where the permittee’s construction activities are covered (for example within the boundary of the urbanized area, the corporate boundary, a special district boundary, an extra territorial jurisdiction, or other similar jurisdictional boundary);</li> <li>(c) Either a description of how the permittee will supervise or maintain oversight over contractor activities to ensure that the SWP3 requirements are properly implemented at the construction site; or how the permittee will make certain that contractors have a separate authorization for stormwater discharges;</li> <li>(d) A general description of how a SWP3 will be developed for each construction site, according to Part VI of this general permit, "Authorization for Municipal Construction Activities"; and</li> <li>(e) Records of municipal construction activities authorized under this optional MCM, in accordance with Part VI of this general permit.</li> </ul>	<p>Opt out</p>

**Appendix C**  
**2014 and 2019 BMP Comparison**

**City of Pearland**  
**2014 and 2019 BMP Comparison Table**  
*(Table 1 of 2)*

2014 BMPs		Reason for Change	2019 BMPs	
BMP No.	BMP Name		BMP No.	BMP Name
1.2	Distribute Educational Material	Consolidating similar BMPs for more efficient tracking and documentation	1	Distribute Educational Material
1.3	Stormwater Management Website			
1.9	Reporting Hotline	No Change	2	Stormwater Reporting by Public
1.1	Coordinate Media and Outreach Efforts	Creation of a general BMP to track several potential public involvement opportunities	3	Public Involvement Opportunities
1.4	SWMP in Community Parks and Events			
1.5	Participation Booth at Local Events			
1.6	Public Notice and Stakeholders Meeting			
1.7	Stormwater Management Volunteer Opportunities			
1.8	Advisory Committee			
2.4	Storm Drain Labeling			
2.1	Storm Sewer System Map			
5.1	Develop and Maintain MS4 Inventory			
2.3	IDDE Response, Investigation, and Inspections	Consolidating similar BMPs for more efficient tracking and documentation	5	Illicit Discharge and Spill Inspection, Investigation, and Response
2.7	Spill Response Plan			
2.8	Sanitary Sewer Line Maintenance and Inspection			
2.6	On-Site Sewage Disposal System Procedures	No Change	6	OSSF Procedures
3.3	Update Plan Review and Inspection Program	Consolidating similar BMPs for more efficient tracking and documentation	7	Plan Review
4.3	Development Review			
3.3	Update Plan Review and Inspection Program	Broken into multiple BMPs to provide additional specificity	8	Construction Site Inspection and Enforcement
3.4	Construction Site Inventory	No Change	9	Construction Site Inventory
4.2	Structural Control Maintenance	Consolidating similar BMPs for more efficient tracking and documentation	10	Structural Control Maintenance, Inspection, and Enforcement
5.3	Conveyance System Inspection and Cleaning Program			

**City of Pearland**  
**2014 and 2019 BMP Comparison Table**  
*(Table 2 of 2)*

2014 BMPs		Reason for Change	2019 BMPs	
BMP No.	BMP Name		BMP No.	BMP Name
	New	New Permit Requirement	11	Maintenance Contractor Oversight
5.2	Develop and Implement O&M for the City's Facilities and Operations	BMPs have been rearranged for a better fit	12	Municipal Operations and Maintenance Activity
5.3	Municipal Facility and Operation Assessment		13	Municipal Operations Inspection Program and Procedures
	New	New Permit Requirement	14	Disposal of Collected Waste
5.6	Street Sweeping Program	No Change	15	Street Sweeping (Roadway Pollution Prevention)
2.5	IDDE Training	Consolidating similar BMPs for more efficient tracking and documentation	16	Staff Training
3.2	Develop Standard Details and Train Staff			
5.5	Municipal Employee Training and Education			
2.2	Illicit Discharge Ordinance	Consolidating similar BMPs for more efficient tracking and documentation	17	Stormwater Quality Ordinances
3.1	Stormwater Ordinance Language (Construction)			
4.1	Evaluate and Update Ordinances and Guidance Document (Post-Construction)			

**Appendix D**  
**TPDES Small MS4 General Permit**

# Texas Commission on Environmental Quality

P.O. Box 13087, Austin, Texas 78711-3087



## GENERAL PERMIT TO DISCHARGE UNDER THE TEXAS POLLUTANT DISCHARGE ELIMINATION SYSTEM

under provisions of  
402 of the Clean Water Act  
and Chapter 26 of the Texas Water Code

This permit supersedes and replaces  
TPDES General Permit No. TXRo40000, issued December 13, 2013

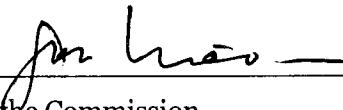
Small Municipal Separate Storm Sewer Systems  
located in the state of Texas  
may discharge directly to surface water in the state

only according to requirements and conditions set forth in this general permit, as well as the rules of the Texas Commission on Environmental Quality (TCEQ or Commission), the laws of the State of Texas, and other orders of the the TCEQ. The issuance of this general permit does not grant to the permittee the right to use private or public property for conveyance of stormwater and certain non-stormwater discharges along the discharge route. This includes property belonging to but not limited to any individual, partnership, corporation or other entity. Neither does this general permit authorize any invasion of personal rights nor any violation of federal, state, or local laws or regulations. It is the responsibility of the permittee to acquire property rights as may be necessary to use the discharge route.

This general permit and the authorization contained herein shall expire at midnight, five years after the permit effective date.

EFFECTIVE DATE: 1-24-19

ISSUED DATE: 1-24-19

  
\_\_\_\_\_  
For the Commission

**TCEQ GENERAL PERMIT NUMBER TXR040000  
RELATING TO DISCHARGES FROM  
SMALL MUNICIPAL SEPARATE STORM SEWER SYSTEMS**

Table of Contents

Part I. Definitions.....6

Part II. Permit Applicability and Coverage ..... 13

Section A. Small MS4s Eligible for Authorization under this General Permit ..... 13

1. Small MS4s Located in an Urbanized Area ..... 13

2. Designated Small MS4s ..... 13

3. Operators of Previously Permitted Small MS4s ..... 13

4. Regulated Portion of Small MS4 ..... 13

5. Categories of Regulated Small MS4s ..... 13

Section B. Available Waivers from Coverage ..... 14

1. Waiver Option 1: ..... 15

2. Waiver Option 2:..... 15

Section C. Allowable Non-Stormwater Discharges..... 16

Section D. Limitations on Permit Coverage ..... 16

1. Discharges Authorized by Another TPDES Permit ..... 16

2. Discharges of Stormwater Mixed with Non-Stormwater ..... 17

3. Compliance with Water Quality Standards ..... 17

4. Impaired Water Bodies and Total Maximum Daily Load (TMDL) Requirements .. 17

5. Discharges to the Edwards Aquifer Recharge Zone ..... 21

6. Discharges to Specific Watersheds and Water Quality Areas .....22

7. Protection of Streams and Watersheds by Home Rule Municipalities .....22

8. Indian Country Lands.....22

9. Endangered Species Act.....22

10. Other .....23

Section E. Obtaining Authorization .....23

1. Application for Coverage .....23

2. Late Submission of the NOI and SWMP .....24

3. SWMP General Requirements.....24

4. SWMP Review.....24

5. SWMP Updates Required by TCEQ.....24

6. SWMP Updates .....25

7. Transfer of Ownership, Operational Authority, or Responsibility for SWMP Implementation .....26

8. Contents of the NOI.....27

9. Notice of Change (NOC) .....28

10. Change in Operational Control of a Small MS4.....28

11. Notice of Termination (NOT) .....28

12. Signatory Requirement for NOI, NOT, NOC, and Waiver Forms .....28

13. Fees .....28

14. Permit Expiration .....29

15. Suspension of Permit Coverage .....29

16. Public Notice Process for NOI submittal.....29

Section F. Permitting Options..... 31

1. Authorization Under the General Permit ..... 31

2. Alternative Coverage under an Individual TPDES Permit ..... 31

Part III. Stormwater Management Program (SWMP).....32

Section A. Developing a Stormwater Management Program (SWMP)..... 32

1. SWMP Development and Schedule .....32

2. Content of the SWMP .....33

3. Legal Authority .....33

4. Resources .....34

5. Effluent Limitations.....34

6. Enforcement Measures.....34

Section B. Minimum Control Measures..... 35

1. Public Education, Outreach, and Involvement..... 35

2. Illicit Discharge Detection and Elimination (IDDE) ..... 36

3. Construction Site Stormwater Runoff Control ..... 40

4. Post Construction Stormwater Management in New Development and Redevelopment ..... 43

5. Pollution Prevention and Good Housekeeping for Municipal Operations .....44

6. Industrial Stormwater Sources.....50

7. Authorization for Construction Activities where the Small MS4 is the Site Operator.....50

Section C. General Requirements ..... 51

Part IV. Recordkeeping and Reporting .....52



Section A. Recordkeeping.....52

Section B. Reporting.....52

    1. General Reporting Requirements.....52

    2. Annual Report.....53

Part V. Standard Permit Conditions .....54

Part VI. Authorization for Municipal Construction Activities – Applicable only if the 7th  
Optional MCM is selected .....56

Section A. Eligible Construction Sites.....56

Section B. Discharges Eligible for Authorization.....56

    1. Stormwater Associated with Construction Activity.....56

    2. Discharges of Stormwater Associated with Construction Support Activities .....56

    3. Non-Stormwater Discharges .....57

    4. Other Permitted Discharges .....57

Section C. Limitations on Permit Coverage .....57

Section D. Stormwater Pollution Prevention Plan (SWP3) Requirements.....58

Section E. Stormwater Runoff from Concrete Batch Plants .....58

    1. Benchmark Sampling Requirements.....58

    2. BMPs and SWP3 Requirements .....60

    3. Prohibition of Wastewater Discharges .....62

    4. Concrete Truck Wash Out Requirements.....62

Section F. Effective Date of Coverage .....63

Section G. Deadlines for SWP3 Preparation and Compliance.....63

Section H. Plan Review and Making Plans Available .....63

Section I. Keeping Plans Current .....63

Section J. Contents of SWP3 .....64

    1. Site Description.....64

    2. Structural and non-structural controls.....65

    3. Stabilization Practices.....65

    4. Structural Control Practices .....66

    5. Permanent Stormwater Controls.....67

    6. Other Controls .....67

    7. Effluent Limits.....67

    8. Approved State and Local Plans .....67

    9. Maintenance .....67

10. Inspections of Controls.....67

11. Pollution Prevention Measures.....69

Section K. Additional Retention of Records.....69

**Part I. Definitions**

**Arid Areas** - Areas with an average annual rainfall of less than ten (10) inches.

**Benchmarks** – A benchmark pollutant value is a guidance level indicator that helps determine the effectiveness of chosen best management practices (BMPs). This type of monitoring differs from “compliance monitoring” in that exceedances of the indicator or benchmark level are not permit violations, but rather indicators that can help identify problems at the MS4 with exposed or unidentified pollutant sources; or control measures that are either not working correctly, whose effectiveness need to be re-considered, or that need to be supplemented with additional BMP(s).

**Best Management Practices (BMPs)** - Schedules of activities, prohibitions of practices, maintenance procedures, structural controls, local ordinances, and other management practices to prevent or reduce the discharge of pollutants. BMPs also include treatment requirements, operating procedures, and practices to control runoff, spills or leaks, waste disposal, or drainage from raw material storage areas.

**Catch basins** - Storm drain inlets and curb inlets to the storm drain system. Catch basins typically include a grate or curb inlet that may accumulate sediment, debris, and other pollutants.

**Classified Segment** - A water body that is listed and described in Appendix A or Appendix C of the Texas Surface Water Quality Standards, at 30 Texas Administrative Code (TAC) § 307.10.

**Clean Water Act (CWA)** - The Federal Water Pollution Control Act or Federal Water Pollution Control Act Amendments of 1972, Pub.L. 92-500, as amended Pub. L. 95-217, Pub. L. 95-576, Pub. L. 96-483 and Pub. L. 97-117, 33 U.S.C. 1251 et. seq.

**Common Plan of Development or Sale** - A construction activity that is completed in separate stages, separate phases, or in combination with other construction activities. A common plan of development or sale is identified by the documentation for the construction project that identifies the scope of the project, and may include plats, blueprints, marketing plans, contracts, building permits, a public notice or hearing, zoning requests, or other similar documentation and activities.

**Construction Activity** - Soil disturbance, including clearing, grading, excavating, and other construction related activities (e.g., stockpiling of fill material and demolition); and not including routine maintenance that is performed to maintain the original line and grade, hydraulic capacity, or original purpose of the site (e.g., the routine grading of existing dirt roads, asphalt overlays of existing roads, the routine clearing of existing right-of-ways, and similar maintenance activities). Regulated construction activity is defined in terms of small and large construction activity.

**Small Construction Activity** is construction activity that results in land disturbance of equal to or greater than one (1) acre and less than five (5) acres of land. Small construction activity also includes the disturbance of less than one (1) acre of total land area that is part of a larger common plan of development or sale if the larger common plan will ultimately disturb equal to or greater than one (1) and less than five (5) acres of land.

**Large Construction Activity** is construction activity that results in land disturbance of equal to or greater than five (5) acres of land. Large construction activity also includes the disturbance of less than five (5) acres of total land area that is part of a larger common plan of development or sale if the larger common plan will ultimately disturb equal to or greater than five (5) acres of land.

**Construction Site Operator** - The entity or entities associated with a small or large construction project that meet(s) either of the following two criteria:

- (a) The entity or entities that have operational control over construction plans and specifications (including approval of revisions) to the extent necessary to meet the requirements and conditions of this general permit; or
- (b) The entity or entities that have day-to-day operational control of those activities at a construction site that are necessary to ensure compliance with a stormwater pollution prevention plan (SWP3) for the site or other permit conditions (for example they are authorized to direct workers at a site to carry out activities required by the SWP3 or comply with other permit conditions).

**Control Measure** - Any BMP or other method used to prevent or reduce the discharge of pollutants to water in the state.

**Conveyance** - Curbs, gutters, man-made channels and ditches, drains, pipes, and other constructed features designed or used for flood control or to otherwise transport stormwater runoff.

**Discharge** – When used without a qualifier, refers to the discharge of stormwater runoff or certain non-stormwater discharges as allowed under the authorization of this general permit.

**Edwards Aquifer** - As defined in 30 TAC §213.3 (relating to the Edwards Aquifer), that portion of an arcuate belt of porous, water-bearing, predominantly carbonate rocks known as the Edwards and Associated Limestones in the Balcones Fault Zone trending from west to east to northeast in Kinney, Uvalde, Medina, Bexar, Comal, Hays, Travis, and Williamson Counties; and composed of the Salmon Peak Limestone, McKnight Formation, West Nueces Formation, Devil's River Limestone, Person Formation, Kainer Formation, Edwards Formation, and Georgetown Formation. The permeable aquifer units generally overlie the less-permeable Glen Rose Formation to the south, overlie the less-permeable Comanche Peak and Walnut Formations north of the Colorado River, and underlie the less-permeable Del Rio Clay regionally.

**Edwards Aquifer Recharge Zone** - Generally, that area where the stratigraphic units constituting the Edwards Aquifer crop out, including the outcrops of other geologic formations in proximity to the Edwards Aquifer, where caves, sinkholes, faults, fractures, or other permeable features would create a potential for recharge of surface waters into the Edwards Aquifer. The recharge zone is identified as that area designated as such on official maps located in the offices of the TCEQ or the TCEQ website.

**Final Stabilization** - A construction site where any of the following conditions are met:

- (a) All soil disturbing activities at the site have been completed and a uniform (for example, evenly distributed, without large bare areas) perennial vegetative cover with a density of 70 percent of the native background vegetative cover for the area has been established on all unpaved areas and areas not covered by permanent structures, or equivalent permanent stabilization measures (such as the use of riprap, gabions, or geotextiles) have been employed.
- (b) For individual lots in a residential construction site by either:
  - (1) The homebuilder completing final stabilization as specified in condition (a) above; or
  - (2) The homebuilder establishing temporary stabilization for an individual lot prior to the time of transfer of the ownership of the home to the buyer and after informing the homeowner of the need for, and benefits of, final stabilization.

- (c) For construction activities on land used for agricultural purposes (for example pipelines across crop or range land), final stabilization may be accomplished by returning the disturbed land to its preconstruction agricultural use. Areas disturbed that were not previously used for agricultural activities, such as buffer strips immediately adjacent to a surface water and areas which are not being returned to their preconstruction agricultural use must meet the final stabilization conditions of condition (a) above.
- (d) In arid, semi-arid, and drought-stricken areas only, all soil disturbing activities at the site have been completed and both of the following criteria have been met:
  - (1) Temporary erosion control measures (e.g., degradable rolled erosion control product) are selected, designed, and installed along with an appropriate seed base to provide erosion control for at least three years without active maintenance by the operator, and
  - (2) The temporary erosion control measures are selected, designed, and installed to achieve 70 percent vegetative coverage within three years.

**General Permit** - A permit issued to authorize the discharge of waste into or adjacent to water in the state for one or more categories of waste discharge within a geographical area of the state or the entire state as provided by Texas Water Code (TWC) §26.040.

**Groundwater Infiltration** - For the purposes of this permit, groundwater that enters a municipal separate storm sewer system (including sewer service connections and foundation drains) through such means as defective pipes, pipe joints, connections, or manholes.

**High Priority Facilities** - High priority facilities are facilities with a high potential to generate stormwater pollutants. These facilities must include, at a minimum, the MS4 operator's maintenance yards, hazardous waste facilities, fuel storage locations, and other facilities where chemicals or other materials have a high potential to be discharged in stormwater. Among the factors that must be considered when giving a facility a high priority ranking are: the amount of urban pollutants stored at the site, the identification of improperly stored materials, activities that must not be performed outside (for example, changing automotive fluids, vehicle washing), proximity to waterbodies, proximity to sensitive aquifer recharge features, poor housekeeping practices, and discharge of pollutant(s) of concern to impaired water(s).

**Hyperchlorinated Water** – Water resulting from hyperchlorination of waterlines or vessels, with a chlorine concentration greater than 10 milligrams per liter (mg/L).

**Illicit Connection** - Any man-made conveyance connecting an illicit discharge directly to a municipal separate storm sewer.

**Illicit Discharge** - Any discharge to a municipal separate storm sewer that is not entirely composed of stormwater, except discharges pursuant to this general permit or a separate authorization and discharges resulting from emergency fire fighting activities.

**Impaired Water** - A surface water body that is identified as impaired on the latest approved CWA §303(d) List or waters with an EPA approved or established TMDL that are found on the latest EPA approved *Texas Integrated Report of Surface Water Quality for CWA Sections 305(b) and 303(d)* which lists the category 4 and 5 water bodies.

**Implementation Plan (I-Plan)** – A detailed plan of action that describes the measures or activities necessary to achieve the pollutant reductions identified in the total maximum daily load (TMDL).

**Indian Country** - Defined in 18 USC § 1151 as: (a) All land within the limits of any Indian reservation under the jurisdiction of the United States (U.S.) Government, notwithstanding the

issuance of any patent, and including rights-of-way running through the reservation; (b) All dependent Indian communities within the borders of the U.S. whether within the original or subsequently acquired territory thereof, and whether within or without the limits of a state; and (c) All Indian allotments, the Indian titles to which have not been extinguished, including rights-of-way running through the same. This definition includes all land held in trust for an Indian tribe.

**Indicator Pollutant** - An easily measured pollutant, that may or may not impact water quality that indicates the presence of other stormwater pollutants.

**Industrial Activity** - Any of the ten (10) categories of industrial activities included in the definition of “stormwater discharges associated with industrial activity” as defined in 40 Code of Federal Regulations (CFR) §122.26(b)(14)(i)-(ix) and (xi).

**Infeasible** - For the purpose of this permit, infeasible means not technologically possible, or not economically practicable and achievable in light of best industry practices. The TCEQ notes that it does not intend for any small MS4 permit requirement to conflict with state water right laws.

**Maximum Extent Practicable (MEP)** - The technology-based discharge standard for municipal separate storm sewer systems (MS4s) to reduce pollutants in stormwater discharges that was established by the CWA § 402(p). A discussion of MEP as it applies to small MS4s is found in 40 CFR § 122.34.

**MS4 Operator** - For the purpose of this permit, the public entity or the entity contracted by the public entity, responsible for management and operation of the small municipal separate storm sewer system that is subject to the terms of this general permit.

**Municipal Separate Storm Sewer System (MS4)** - A conveyance or system of conveyances (including roads with drainage systems, municipal streets, catch basins, curbs, gutters, ditches, man-made channels, or storm drains):

- (a) Owned or operated by the U.S., a state, city, town, borough, county, parish, district, association, or other public body (created by or pursuant to state law) having jurisdiction over the disposal of sewage, industrial wastes, stormwater, or other wastes, including special districts under state law such as a sewer district, flood control district or drainage district, or similar entity, or an Indian tribe or an authorized Indian tribal organization, or a designated and approved management agency under the CWA §208 that discharges to surface water in the state;
- (b) That is designed or used for collecting or conveying stormwater;
- (c) That is not a combined sewer; and
- (d) That is not part of a publicly owned treatment works (POTW) as defined in 40 CFR §122.2.

**Non-traditional Small MS4** - A small MS4 that often cannot pass ordinances and may not have the enforcement authority like a traditional small MS4 would have to enforce the stormwater management program. Examples of non-traditional small MS4s include counties, transportation authorities (including the Texas Department of Transportation), municipal utility districts, drainage districts, military bases, prisons and universities.

**Notice of Change (NOC)** - A written notification from the permittee to the executive director providing changes to information that was previously provided to the agency in a notice of intent.

**Notice of Intent (NOI)** - A written submission to the executive director from an applicant requesting coverage under this general permit.

**Notice of Termination (NOT)** - A written submission to the executive director from a permittee authorized under a general permit requesting termination of coverage under this general permit.

**Outfall** - A point source at the point where a small MS4 discharges to waters of the U.S. and does not include open conveyances connecting two municipal separate storm sewers, or pipes, tunnels, or other conveyances that connect segments of the same stream or other waters of the U.S. and are used to convey waters of the U.S. For the purpose of this permit, sheet flow leaving a linear transportation system without channelization is not considered an outfall. Point sources such as curb cuts; traffic or right-of-way barriers with drainage slots that drain into open culverts, open swales or an adjacent property, or otherwise not actually discharging into waters of the U.S. are not considered an outfall.

**Permittee** - The MS4 operator authorized under this general permit.

**Point Source** - (from 40 CFR § 122.22) any discernible, confined, and discrete conveyance, including but not limited to, any pipe, ditch, channel, tunnel, conduit, well, discrete fissure, container, rolling stock, concentrated animal feeding operation, landfill leachate collection system, vessel or other floating craft from which pollutants are or may be discharged. This term does not include return flows from irrigated agriculture or agricultural stormwater runoff.

**Pollutant(s) of Concern** – For the purpose of this permit, includes biochemical oxygen demand (BOD), sediment or a parameter that addresses sediment (such as total suspended solids (TSS), turbidity or siltation), pathogens, oil and grease, and any pollutant that has been identified as a cause of impairment of any water body that will receive a discharge from an MS4. (Definition from 40 CFR § 122.32(e)(3)).

**Redevelopment** - Alterations of a property that changed the "footprint" of a site or building in such a way that there is a disturbance of equal to or greater than one (1) acre of land. This term does not include such activities as exterior remodeling, routine maintenance activities, and linear utility installation.

**Semiarid Areas** - Areas with an average annual rainfall of at least ten (10) inches, but less than 20 inches.

**Small Municipal Separate Storm Sewer System (MS4)** – A conveyance or system of conveyances (including roads with drainage systems, municipal streets, catch basins, curbs, gutters, ditches, manmade channels, or storm drains):

- (a) Owned or operated by the U.S., a state, city, town, borough, county, district, association, or other public body (created by or pursuant to State law) having jurisdiction over disposal of sewage, industrial wastes, stormwater, or other wastes, including special districts under state law such as a sewer district, flood control district or drainage district, or similar entity, or an Indian tribe or an authorized Indian tribal organization, or a designated and approved management agency under CWA § 208;
- (b) Designed or used for collecting or conveying stormwater;
- (c) Which is not a combined sewer;
- (d) Which is not part of a POTW as defined in 40 CFR § 122.2; and
- (e) Which was not previously regulated under a National Pollutant Discharge Elimination System (NPDES) or a Texas Pollutant Discharge Elimination System (TPDES)

individual permit as a medium or large municipal separate storm sewer system, as defined in 40 CFR §§122.26(b)(4) and (b)(7).

This term includes systems similar to separate storm sewer systems at military bases, large hospitals or prison complexes, and highways and other thoroughfares. This term does not include separate storm sewers in very discrete areas, such as individual buildings. For the purpose of this permit, a very discrete system also includes storm drains associated with certain municipal offices and education facilities serving a nonresidential population, where those storm drains do not function as a system, and where the buildings are not physically interconnected to a small MS4 that is also operated by that public entity.

**Stormwater and Stormwater Runoff** - Rainfall runoff, snow melt runoff, and surface runoff and drainage.

**Stormwater Associated with Construction Activity** - Stormwater runoff from an area where there is either a large construction or a small construction activity.

**Stormwater Management Program (SWMP)** - A comprehensive program to manage the quality of discharges from the municipal separate storm sewer system.

**Structural Control (or Practice)** - A pollution prevention practice that requires the construction of a device, or the use of a device, to capture or prevent pollution in stormwater runoff. Structural controls and practices may include but are not limited to: wet ponds, bioretention, infiltration basins, stormwater wetlands, silt fences, earthen dikes, drainage swales, vegetative lined ditches, vegetative filter strips, sediment traps, check dams, subsurface drains, storm drain inlet protection, rock outlet protection, reinforced soil retaining systems, gabions, and temporary or permanent sediment basins.

**Surface Water in the State** - Lakes, bays, ponds, impounding reservoirs, springs, rivers, streams, creeks, estuaries, wetlands, marshes, inlets, canals, the Gulf of Mexico inside the territorial limits of the state (from the mean high water mark (MHW) out 10.36 miles into the Gulf), and all other bodies of surface water, natural or artificial, inland or coastal, fresh or salt, navigable or nonnavigable, and including the beds and banks of all water courses and bodies of surface water, that are wholly or partially inside or bordering the state or subject to the jurisdiction of the state; except that waters in treatment systems which are authorized by state or federal law, regulation, or permit, and which are created for the purpose of waste treatment are not considered to be water in the state.

**Total Maximum Daily Load (TMDL)** - The total amount of a substance that a water body can assimilate and still meet the Texas Surface Water Quality Standards.

**Traditional Small MS4** - A small MS4 that can pass ordinances and have the enforcement authority to enforce the stormwater management program. An example of traditional MS4s includes cities.

**Urbanized Area (UA)** - An area of high population density that may include multiple small MS4s as defined and used by the U.S. Census Bureau in the 2000 and the 2010 Decennial Census.

**Waters of the United States** - (According to 40 CFR § 122.2) Waters of the United States or waters of the U.S. means:

- (a) All waters which are currently used, were used in the past, or may be susceptible to use in interstate or foreign commerce, including all waters which are subject to the ebb and flow of the tide;
- (b) All interstate waters, including interstate wetlands;



- (c) All other waters such as intrastate lakes, rivers, streams (including intermittent streams), mudflats, sandflats, wetlands, sloughs, prairie potholes, wet meadows, playa lakes, or natural ponds that the use, degradation, or destruction of which would affect or could affect interstate or foreign commerce including any such waters:
  - (1) Which are or could be used by interstate or foreign travelers for recreational or other purposes;
  - (2) From which fish or shellfish are or could be taken and sold in interstate or foreign commerce; or
  - (3) Which are used or could be used for industrial purposes by industries in interstate commerce;
- (d) All impoundments of waters otherwise defined as waters of the United States under this definition;
- (e) Tributaries of waters identified in paragraphs (a) through (d) of this definition;
- (f) The territorial sea; and
- (g) Wetlands adjacent to waters (other than waters that are themselves wetlands) identified in paragraphs (a) through (f) of this definition.

Waste treatment systems, including treatment ponds or lagoons designed to meet the requirements of the CWA are not waters of the U.S. This exclusion applies only to manmade bodies of water which neither were originally created in waters of the U.S. (such as disposal area in wetlands) nor resulted from the impoundment of waters of the U.S. Waters of the U.S. do not include prior converted cropland. Notwithstanding the determination of an area's status as prior converted cropland by any other federal agency, for the purposes of the CWA, the final authority regarding the CWA jurisdiction remains with the EPA.

## **Part II. Permit Applicability and Coverage**

This general permit provides authorization for stormwater and certain non-stormwater discharges from small municipal separate storm sewer systems (MS4) to surface water in the state. The general permit contains requirements applicable to all small MS4s that are eligible for coverage under this general permit.

### **Section A. Small MS4s Eligible for Authorization under this General Permit**

Discharges from a small MS4 must be authorized if any of the following criteria are met and may be authorized under this general permit if coverage is not otherwise prohibited.

#### **1. Small MS4s Located in an Urbanized Area**

Operators of small MS4s that are fully or partially located within an urbanized area (UA), as determined by the 2000 or 2010 Decennial Censuses by the U.S. Census Bureau, must obtain authorization for the discharge of stormwater runoff and are eligible for coverage under this general permit unless otherwise prohibited.

#### **2. Designated Small MS4s**

A small MS4 that is outside an urbanized area that is *designated* by TCEQ based on evaluation criteria as required by 40 CFR § 122.32(a)(2) or 40 CFR § 122.26(a)(1)(v) and adopted by reference in Title 30, TAC § 281.25, is eligible for coverage under this general permit. Following designation, operators of small MS4s must obtain authorization under this general permit or apply for coverage under an individual TPDES stormwater permit within 180 days of notification of their designation.

#### **3. Operators of Previously Permitted Small MS4s**

Operators of small MS4s that were covered under the previous TPDES general permit for small MS4s (TXR040000, issued and effective on December 13, 2013) must reapply for permit coverage, or must obtain a waiver if applicable (see Part II.B, related to Obtaining a Waiver.)

#### **4. Regulated Portion of Small MS4**

The portion of the small MS4 that is required to meet the conditions of this general permit are those portions that are located within the UA as defined and used by the U.S. Census Bureau in the 2000 or 2010 Censuses, as well as any portion of the small MS4 that is designated by TCEQ.

For the purpose of this permit, the regulated portion of a small MS4 for a transportation entity is the land owned by the permittee within the UA which functions as, or is integral to a transportation system with drainage conveyance. Non-contiguous property that does not drain into the transportation drainage system is not subject to this general permit.

#### **5. Categories of Regulated Small MS4s**

This permit defines MS4 operators by the following categories, or levels, based on the population served within the 2010 UA. The level of a small MS4 may change during the permit term based on the MS4 operator acquiring or giving up regulated area, such as by annexing land or if land is annexed away. However, the level of a small MS4 will not change during the permit term based on population fluctuation.

The level of an MS4 is based on most the recent Decennial Census at the time of permit issuance. A national Census held during a permit term will not affect the level of an MS4 until the next permit renewal.

- (a) Level 1: Operators of traditional small MS4s that serve a population of less than 10,000 within a UA;
- (b) Level 2: Operators of traditional small MS4s that serve a population of at least 10,000 but less than 40,000 within a UA. This category also includes all non-traditional small MS4s such as counties, drainage districts, transportation entities, military bases, universities, colleges, correctional institutions, municipal utility districts and other special districts regardless of population served within the UA, unless the non-traditional MS4 can demonstrate that it meets the criteria for a waiver from permit coverage based on the population served;
- (c) Level 3: Operators of traditional small MS4s that serve a population of at least 40,000 but less than 100,000 within a UA;
- (d) Level 4: Operators of traditional small MS4s that serve a population of 100,000 or more within a UA.

For the purpose of this section “serve a population” means the residential population within the regulated portion of the small MS4 based on the 2010 Census, except for non-traditional small MS4s listed in (b) above.

### **Section B. Available Waivers from Coverage**

The TCEQ may waive permitting requirements for small regulated MS4 operators if the criteria are met for Waiver Option 1 or 2 below. To obtain Waiver Option 1, the MS4 operator must submit the request on a waiver form provided by the executive director, or, starting from December 21, 2020, complete the form electronically via the online e-permitting system available through the TCEQ website.

To obtain Waiver Option 2, the MS4 operator must contact the executive director and coordinate the activities required to meet the waiver conditions. A provisional waiver from permitting requirements begins 30 days after an administratively complete waiver form is postmarked for delivery to the TCEQ, or starting from December 21, 2020, complete the form electronically via the online e-permitting system available through the TCEQ website.

Following review of the waiver form, the executive director may: (1) Determine that the waiver form is technically complete and approve the waiver by providing a notification and a waiver number; (2) Determine that the waiver form is incomplete and deny the waiver until a completed waiver form is submitted; or (3) Deny the waiver and require that permit coverage be obtained.

If the conditions of a waiver are not met by the MS4 operator, then the MS4 operator must submit an application for coverage under this general permit or a separate TPDES permit application.

At any time the TCEQ may require a previously waived MS4 operator to comply with this general permit or another TPDES permit if circumstances change so that the conditions of the waiver are no longer met. Changed circumstances can also allow a regulated MS4 operator to request a waiver at any time.

At any time the TCEQ can request to review any waivers granted to MS4 operators to determine whether any of the information required for granting the waiver has changed. At

a minimum TCEQ will review all waivers when MS4 operators submit their renewal waiver applications.

For the purpose of obtaining a waiver, the population served refers to the residential population for traditional small MS4s and for certain non-traditional small MS4s with a residential population (such as counties and municipal utility districts). For other non-traditional small MS4s, the population served refers to the number of people using the small MS4 on an average operational day.

Effective December 21, 2020, applicants must submit a waiver using the online e-permitting system available through the TCEQ website, or request and obtain a waiver from electronic reporting from the TCEQ. Waivers from electronic reporting are not transferrable and expire on the same date as the authorization.

### **1. Waiver Option 1:**

The small MS4 serves a population of less than 1,000 within a UA and meets the following criteria:

- (a) The small MS4 is not contributing substantially to the pollutant loadings of a physically interconnected MS4 that is regulated by the NPDES / TPDES stormwater program (40 CFR § 122.32(d)); and
- (b) If the small MS4 discharges any pollutant(s) that have been identified as a cause of impairment of any water body to which the small MS4 discharges, stormwater controls are not needed based on wasteload allocations that are part of an EPA approved or established TMDL that addresses the pollutant(s) of concern.

### **2. Waiver Option 2:**

The small MS4 serves a population under 10,000 within a UA and meets the following criteria:

- (a) The TCEQ has evaluated all waters of the U.S., including small streams, tributaries, lakes, and ponds, that receive a discharge from the small MS4;
- (b) For all such waters, the TCEQ has determined that stormwater controls are not needed based on wasteload allocations that are part of an approved or established TMDL that addresses the pollutant(s) of concern or, if a TMDL has not been developed or approved, an equivalent analysis that determines sources and allocations for the pollutant(s) of concern; and
- (c) The TCEQ has determined that future discharges from the small MS4 do not have the potential to exceed Texas surface water quality standards, including impairment of designated uses, or other significant water quality impacts, including habitat and biological impacts.
- (d) For the purpose of this paragraph (2.), the pollutant(s) of concern include biochemical oxygen demand (BOD), sediment or a parameter that addresses sediment (such as total suspended solids, turbidity or siltation), pathogens, oil and grease, and any pollutant that has been identified as a cause of impairment of any water body that will receive a discharge from the small MS4.

**Section C. Allowable Non-Stormwater Discharges**

The following non-stormwater sources may be discharged from the small MS4 and are not required to be addressed in the small MS4's Illicit Discharge and Detection or other minimum control measures, unless they are determined by the permittee or the TCEQ to be significant contributors of pollutants to the small MS4, or they are otherwise prohibited by the MS4 operator:

1. Water line flushing (excluding discharges of hyperchlorinated water, unless the water is first dechlorinated and discharges are not expected to adversely affect aquatic life);
2. Runoff or return flow from landscape irrigation, lawn irrigation, and other irrigation utilizing potable water, groundwater, or surface water sources;
3. Discharges from potable water sources that do not violate Texas Surface Water Quality Standards;
4. Diverted stream flows;
5. Rising ground waters and springs;
6. Uncontaminated ground water infiltration;
7. Uncontaminated pumped ground water;
8. Foundation and footing drains;
9. Air conditioning condensation;
10. Water from crawl space pumps;
11. Individual residential vehicle washing;
12. Flows from wetlands and riparian habitats;
13. Dechlorinated swimming pool discharges that do not violate Texas Surface Water Quality Standards;
14. Street wash water excluding street sweeper waste water;
15. Discharges or flows from emergency fire fighting activities (fire fighting activities do not include washing of trucks, run-off water from training activities, test water from fire suppression systems, and similar activities);
16. Other allowable non-stormwater discharges listed in 40 CFR § 122.26(d)(2)(iv)(B)(1);
17. Non-stormwater discharges that are specifically listed in the TPDES Multi Sector General Permit (MSGP) TXR050000 or the TPDES Construction General Permit (CGP) TXR150000;
18. Discharges that are authorized by a TPDES or NPDES permit or that are not required to be permitted; and
19. Other similar occasional incidental non-stormwater discharges such as spray park water, unless the TCEQ develops permits or regulations addressing these discharges.

**Section D. Limitations on Permit Coverage****1. Discharges Authorized by Another TPDES Permit**

Discharges authorized by an individual or other general TPDES permit may be authorized under this TPDES general permit only if the following conditions are met:

- (a) The discharges meet the applicability and eligibility requirements for coverage under this general permit;
- (b) A previous application or permit for the discharges has not been denied, terminated, or revoked by the executive director as a result of enforcement or water quality related concerns. The executive director may provide a waiver to this provision based on new circumstances at the regulated small MS4; and
- (c) The executive director has not determined that continued coverage under an individual permit is required based on consideration of an approved total maximum daily loading (TMDL) model and implementation plan, anti-backsliding policy, history of substantive non-compliance or other 30 TAC Chapter 205 considerations and requirements, or other site-specific considerations.

## **2. Discharges of Stormwater Mixed with Non-Stormwater**

Stormwater discharges that combine with sources of non-stormwater are not eligible for coverage by this general permit, unless either the non-stormwater source is described in Part II.C of this general permit or the non-stormwater source is authorized under a separate TPDES permit.

## **3. Compliance with Water Quality Standards**

Discharges to surface water in the state that would cause, has the reasonable potential to cause, or contribute to a violation of water quality standards or that would fail to protect and maintain existing designated uses are not eligible for coverage under this general permit except as described in Part II.D.4 below. The executive director may require an application for an individual permit or alternative general permit to authorize discharges to surface water in the state if the executive director determines that an activity will cause has the reasonable potential to cause, or contribute to, a violation of water quality standards or is found to cause, have the reasonable potential to cause, or contribute to the impairment of a designated use of surface water in the state. The executive director may also require an application for an individual permit based on factors described in Part II.F.2.

## **4. Impaired Water Bodies and Total Maximum Daily Load (TMDL) Requirements**

Discharges of the pollutant(s) of concern to impaired water bodies for which there is a TCEQ and EPA approved TMDL are not eligible for this general permit unless they are consistent with the approved TMDL. A water body is impaired for purposes of the permit if it has been identified, pursuant to the latest TCEQ and EPA approved CWA §303(d) list or the *Texas Integrated Report of Surface Water Quality for CWA Sections 305(b) and 303(d)* which lists the category 4 and 5 water bodies, as not meeting Texas Surface Water Quality Standards.

The permittee shall check annually, in conjunction with preparation of the annual report, whether an impaired water within its permitted area has been added to the latest EPA approved 303(d) list or the *Texas Integrated Report of Surface Water Quality for CWA Sections 305(b) and 303(d)* which lists the category 4 and 5 water bodies. Within two years following the approval date of the new list(s) of impaired waters, the permittee shall comply with the requirements of Part II.D.4.(b) (with the exception of (b)(1)c), and shall identify any newly listed waters in the annual report (consistent with Part IV.B.2.f) and SWMP (consistent with Part III.A.2.f).

The permittee shall control the discharges of pollutant(s) of concern to impaired waters and waters with approved TMDLs as provided in sections (a) and (b) below, and shall assess the progress in controlling those pollutants.

(a) Discharges to Water Quality Impaired Water Bodies with an Approved TMDL

If the small MS4 discharges to an impaired water body with an approved TMDL, where stormwater has the potential to cause or contribute to the impairment, the permittee shall include in the SWMP controls targeting the pollutant(s) of concern along with any additional or modified controls required in the TMDL and this section.

The SWMP and required annual reports must include information on implementing any targeted controls required to reduce the pollutant(s) of concern as described below:

(1) Targeted Controls

The SWMP must include a detailed description of all targeted controls to be implemented, such as identifying areas of focused effort or implementing additional Best Management Practices (BMPs) to reduce the pollutant(s) of concern in the impaired waters.

(2) Measurable Goals

For each targeted control, the SWMP must include a measurable goal and an implementation schedule describing BMPs to be implemented during each year of the permit term.

(3) Identification of Benchmarks

The SWMP must identify a benchmark for the pollutant(s) of concern. Benchmarks are designed to assist in determining if the BMPs established are effective in addressing the pollutant(s) of concern in stormwater discharge(s) from the MS4 to the maximum extent practicable (MEP). The BMPs addressing the pollutant of concern must be re-evaluated on an annual basis for progress towards the benchmarks and modified as necessary within an adaptive management framework. These benchmarks are not numeric effluent limitations or permit conditions but intended to be guidelines for evaluating progress towards reducing pollutant discharges consistent with the benchmarks. The exceedance of a benchmark is not a permit violation and does not in itself indicate a violation of instream water quality standards.

The benchmark must be determined based on one of the following options:

- a. If the MS4 is subject to a TMDL that identifies a Waste Load Allocation(s) (WLA) for permitted MS4 stormwater sources, then the SWMP may identify it as the benchmark. Where an aggregate allocation is used as a benchmark, all affected MS4 operators are jointly responsible for progress in meeting the benchmark and shall (jointly or individually) develop a monitoring/assessment plan as required in Part II.D.4(a)(6).
- b. Alternatively, if multiple small MS4s are discharging into the same impaired water body with an approved TMDL, with an aggregate WLA for all permitted stormwater MS4s, then the MS4s may combine or share efforts to determine an alternative sub-benchmark value for the pollutant(s) of concern (e.g., bacteria) for their respective MS4. The SWMP must clearly define this alternative approach and must describe how the sub-benchmark value would cumulatively support the aggregate WLA. Where an aggregate benchmark has

been broken into sub-benchmark values for individual MS4s, each permittee is only responsible for progress in meeting its sub-benchmark value.

**(4) Annual Report**

The annual report must include an analysis of how the selected BMPs will be effective in contributing to achieving the benchmark value.

**(5) Impairment for Bacteria**

If the pollutant of concern is bacteria, the permittee shall implement BMPs addressing the below areas, as applicable, in the SWMP and implement as appropriate. If a TMDL Implementation Plan (I-Plan) is available, the permittee may refer to the I-Plan for appropriate BMPs. The SWMP and annual report must include the selected BMPs. Permittees may not exclude BMPs associated with the minimum control measures required under 40 CFR §122.34 from their list of proposed BMPs. Proposed BMPs will be reviewed by the executive director during the NOI and SWMP review and approval process.

The BMPs shall, as appropriate, address the following:

**a. Sanitary Sewer Systems**

- (i) Make improvements to sanitary sewers to reduce overflows;
- (ii) Address lift station inadequacies;
- (iii) Improve reporting of overflows; and
- (iv) Strengthen sanitary sewer use requirements to reduce blockage from fats, oils, and grease.

**b. On-site Sewage Facilities (for entities with appropriate jurisdiction)**

- (i) Identify and address failing systems; and
- (ii) Address inadequate maintenance of On-Site Sewage Facilities (OSSFs).

**c. Illicit Discharges and Dumping**

Place additional effort to reduce waste sources of bacteria; for example, from septic systems, grease traps, and grit traps.

**d. Animal Sources**

Expand existing management programs to identify and target animal sources such as zoos, pet waste, and horse stables.

**e. Residential Education**

Increase focus to educate residents on:

- (i) Bacteria discharging from a residential site either during runoff events or directly;
- (ii) Fats, oils, and grease clogging sanitary sewer lines and resulting overflows;
- (iii) Maintenance and operation of decorative ponds; and
- (iv) Proper disposal of pet waste.



(6) Monitoring or Assessment of Progress

The permittee shall develop a Monitoring/Assessment Plan to monitor or assess progress in achieving benchmarks and determine the effectiveness of BMPs, and shall include documentation of this monitoring or assessment in the SWMP and annual reports. In addition, the SWMP must include methods to be used.

- a. The permittee may use either of the following methods to evaluate progress towards the benchmark and improvements in water quality in achieving the water quality standards as follows:

(i) Evaluating Program Implementation Measures

The permittee may evaluate and report progress towards the benchmark by describing the activities and BMPs implemented, by identifying the appropriateness of the identified BMPs, and by evaluating the success of implementing the measurable goals.

The permittee may assess progress by using program implementation indicators such as: (1) number of sources identified or eliminated; (2) decrease in number of illegal dumping; (3) increase in illegal dumping reporting; (4) number of educational opportunities conducted; (5) reductions in sanitary sewer flows (SSOs); or, (6) increase in illegal discharge detection through dry screening, etc.; or

(ii) Assessing Improvements in Water Quality

The permittee may assess improvements in water quality by using available data for segment and assessment units of water bodies from other reliable sources, or by proposing and justifying a different approach such as collecting additional instream or outfall monitoring data, etc. Data may be acquired from TCEQ, local river authorities, partnerships, and/or other local efforts as appropriate.

- b. Progress towards achieving the benchmark shall be reported in the annual report. Annual reports shall report the benchmark and the year(s) during the permit term that the MS4 conducted additional sampling or other assessment activities.

(7) Observing no Progress Towards the Benchmark

If, by the end of the third year from the effective date of the permit, the permittee observes no progress toward the benchmark either from program implementation or water quality assessments as described in Part II.D.4(a)(6), the permittee shall identify alternative focused BMPs that address new or increased efforts towards the benchmark or, as appropriate, shall develop a new approach to identify the most significant sources of the pollutant(s) of concern and shall develop alternative focused BMPs for those (this may also include information that identifies issues beyond the MS4's control). These revised BMPs must be included in the SWMP and subsequent annual reports.

Where the permittee originally used a benchmark value based on an aggregated WLA, the permittee may combine or share efforts with other MS4s discharging to the same watershed to determine an alternative sub-benchmark value for the pollutant(s) of concern for their respective MS4s, as described in Part II.D.4(a)(3)(b) above. Permittees must document, in their SWMP for the next permit term, the proposed schedule for the development and subsequent adoption

of alternative sub-benchmark value(s) for the pollutant(s) of concern for their respective MS4s and associated assessment of progress in meeting those individual benchmarks.

(b) Discharges Directly to Water Quality Impaired Water Bodies without an Approved TMDL

The permittee shall also determine whether the permitted discharge is directly to one or more water quality impaired water bodies where a TMDL has not yet been approved by TCEQ and EPA. If the permittee discharges directly into an impaired water body without an approved TMDL, the permittee shall perform the following activities:

(1) Discharging a Pollutant of Concern

- a. The permittee shall determine whether the small MS4 may be a source of the pollutant(s) of concern by referring to the CWA §303(d) list and then determining if discharges from the MS4 would be likely to contain the pollutant(s) of concern at levels of concern.
- b. If the permittee determines that the small MS4 may discharge the pollutant(s) of concern to an impaired water body without an approved TMDL, the permittee shall ensure that the SWMP includes focused BMPs, along with corresponding measurable goals, that the permittee will implement, to reduce, the discharge of pollutant(s) of concern that contribute to the impairment of the water body.
- c. In addition, the permittee shall submit an NOC to amend the SWMP in accordance with Part II.E.6 to include any additional BMPs to address the pollutant(s) of concern. This requirement does not apply to BMPs implemented to address impaired waters that are listed after permit authorization pursuant to Part II.D.4.

(2) Impairment of Bacteria

Where the impairment is for bacteria, the permittee shall identify potential significant sources and develop and implement focused BMPs for those sources. The permittee may implement the BMPs listed in Part II.D.4(a)(5) or proposed alternative BMPs as appropriate.

- (3) The annual report must include information on compliance with this section, including results of any sampling conducted by the permittee.

## 5. Discharges to the Edwards Aquifer Recharge Zone

Discharges of stormwater from regulated small MS4s, and other non-stormwater discharges, are not authorized by this general permit where those discharges are prohibited by 30 TAC Chapter 213 (Edwards Aquifer Rule). New discharges located within the Edwards Aquifer Recharge Zone, or within that area upstream from the recharge zone and defined as the Contributing Zone, must meet all applicable requirements of, and operate according to, 30 TAC Chapter 213 (Edwards Aquifer Rule) in addition to the provisions and requirements of this general permit.

For existing discharges, the requirements of the agency-approved Water Pollution Abatement Plan (WPAP) under the Edwards Aquifer Rule are in addition to the requirements of this general permit. BMPs and maintenance schedules for structural stormwater controls, for example, may be required as a provision of the rule. All applicable requirements of the Edwards Aquifer Rule for reductions of suspended solids in stormwater

runoff are in addition to the effluent limitation requirements found in Part VI.D. of this general permit.

The permittee's agency-approved WPAPs that are required by the Edwards Aquifer Rule must be referenced in the SWMP. Additional agency-approved WPAPs received after the SWMP submittal must be recorded in the annual report for each respective permit year. For discharges originating from the small MS4 permitted area, and located on or within ten stream miles upstream of the Edwards Aquifer recharge zone, applicants must also submit a copy of the MS4 NOI to the appropriate TCEQ Regional Office with each WPAP application.

*Counties:* Comal, Bexar, Medina, Uvalde, and Kinney

*Contact:*

TCEQ, Water Program Manager  
San Antonio Regional Office  
14250 Judson Road  
San Antonio, Texas 78233-4480  
(210) 490-3096

*Counties:* Williamson, Travis, and Hays

*Contact:*

TCEQ, Water Program Manager  
Austin Regional Office  
12100 Park 35 Circle, Bldg. A, Rm 179  
Austin, Texas 78753  
(512) 339-2929

## **6. Discharges to Specific Watersheds and Water Quality Areas**

Discharges of stormwater from regulated small MS4s and other non-stormwater discharges are not authorized by this general permit where prohibited by 30 TAC Chapter 311 (relating to Watershed Protection) for water quality areas and watersheds.

## **7. Protection of Streams and Watersheds by Home Rule Municipalities**

This general permit does not limit the authority of a home-rule municipality provided by Texas Local Government Code § 401.002.

## **8. Indian Country Lands**

Stormwater runoff from small MS4s that occur on Indian Country lands are not under the authority of the TCEQ and are not eligible for coverage under this general permit. If discharges of stormwater require authorization under federal NPDES regulations, authority for these discharges must be obtained from the U.S. EPA.

## **9. Endangered Species Act**

Discharges that would adversely affect a listed endangered or threatened species or its critical habitat are not authorized by this permit. Federal requirements related to endangered species apply to all TPDES permitted discharges, and site-specific controls may

be required to ensure that protection of endangered or threatened species is achieved. If a permittee has concerns over potential impacts to listed species, the permittee shall contact TCEQ for additional information prior to submittal of the NOI and SWMP. If adverse impact is determined after submittal of the NOI and SWMP or after permit issuance, the permittee shall contact TCEQ immediately to determine corrective action and potential modification to the MS4's permit.

### **10. Other**

Nothing in Part II of the general permit is intended to negate any person's ability to assert the force majeure (act of God, war, strike, riot, or other catastrophe) defenses found in 30 TAC § 70.7.

This permit does not transfer liability for the act of discharging without, or in violation of, a NPDES or a TPDES permit from the operator of the discharge to the permittee(s).

## **Section E. Obtaining Authorization**

### **1. Application for Coverage**

When submitting a notice of intent (NOI) and SWMP, for coverage under this general permit, as described in Parts II.E.3., II.E.8, and Part III, the applicant must follow the public notice and availability requirements found in Part II.E.16 of this general permit.

Applicants seeking authorization to discharge under this general permit must submit a completed NOI on a form approved by the executive director, and a SWMP as described in Part III. The NOI and SWMP must be submitted to the TCEQ Water Quality Division, at the address specified on the form or starting from December 21, 2020, must be submitted electronically via the online e-permitting system available through the TCEQ website.

Following review of the NOI and SWMP, the executive director may determine that: 1) The submission is complete and the NOI and SWMP are approved, 2) The NOI or SWMP are incomplete and deny coverage and require that a new complete NOI and SWMP be submitted, 3) Approve the NOI and SWMP with revisions and provide a written description of the required revisions along with any compliance schedule(s), or 4) Deny coverage and provide a deadline by which the MS4 operator must submit an application for an individual permit. Where the executive director approves the submittal, either with or without changes, the applicant must then carry out the public participation provisions in Part II.E.12. Following the completion of the public participation process, the applicant is authorized to discharge upon notification by TCEQ, at which point the permittee is subject to the terms of this permit and the approved terms of the SWMP. Denial of coverage under this general permit is subject to the requirements of 30 TAC § 205.4(c). Application deadlines are as follows:

(a) **Small MS4s Located in a 2000 or 2010 UA (Previously regulated Small MS4s)**

Operators of small MS4s described in Part II.A.1 that were required to obtain authorization under the 2013 TPDES General Permit TXR040000 based on the 2000 and 2010 UA maps shall submit an NOI and SWMP within 180 days following the effective date of this general permit.

(b) Designated Small MS4s

Following designation, operators of small MS4s described in Part II.A.2 shall submit an NOI and SWMP, or apply for coverage under an individual TPDES stormwater permit, within 180 days of being notified in writing by the TCEQ of the need to obtain permit coverage.

(c) Individual Permit Alternative

If an operator of a small MS4 described in Part II.A.1. of this general permit elects to apply for an individual permit, the application must be submitted within 90 days following the effective date of this general permit.

Effective December 21, 2020, the NOI and the SWMP must be submitted using the online e-permitting system available through the TCEQ website, unless the permittee requests and obtains an electronic reporting waiver. Waivers from electronic reporting are not transferrable and expire on the same date as the authorization to discharge.

## **2. Late Submission of the NOI and SWMP**

Operators are not prohibited from submitting an NOI and SWMP after the deadlines provided. If a late NOI and SWMP are submitted, then this general permit provides authorization only for discharges that occur after permit coverage is obtained. The TCEQ reserves the right to take appropriate enforcement actions for any unpermitted discharges.

## **3. SWMP General Requirements**

A SWMP must be developed and submitted with the NOI for eligible discharges that will reach waters of the U.S., including discharges from the regulated small MS4 to other MS4s or to privately-owned separate storm sewer systems that subsequently drain to waters of the U.S., according to the requirements of Part III of this general permit. The SWMP must include, as appropriate, the months and years in which the permittee will undertake required actions, including interim milestones and the frequency of the action throughout the permit term.

New elements in the program must be completely implemented within five years of the effective date of this general permit, or within five years of being designated for those small MS4s which are designated following permit issuance. Previously regulated MS4s shall assess existing program elements set forth in the previous permit, modify as necessary, and develop and implement new elements, as necessary, to continue reducing the discharge of pollutants from the MS4 to the MEP.

## **4. SWMP Review**

The permittee shall participate in an annual review of its SWMP in conjunction with preparation of the annual report required in Part IV.B.2. Results of the review shall be documented in the annual report.

## **5. SWMP Updates Required by TCEQ**

Changes may be made to the SWMP during the permit term. The TCEQ may notify the permittee of the need to modify the SWMP to be consistent with the general permit, in which case the permittee will have 90 days to finalize such changes to the SWMP.

## **6. SWMP Updates**

Changes that are made to the SWMP before the NOI is approved by the TCEQ must be submitted in a letter providing supplemental information to the NOI.

Changes to the SWMP that are made after TCEQ approval of the NOI and SWMP may be made by submittal and approval of a notice of change (NOC) unless the changes are non-substantial and do not change terms and conditions in the SWMP. Changes may be made as follows:

(a) Changes that do not require an NOC

The following changes may be implemented without submitting an NOC form. The changes may be made immediately following revision of the SWMP:

- (1) Adding (but not subtracting or replacing) components, controls, or requirements to the SWMP;
- (2) Adding areas such as by annexing land, or otherwise acquire additional land that expands the boundary of the MS4, or subtracting areas, such as by de-annexing lands;
- (3) Adding impaired water bodies that are identified pursuant to Part II.D.4; and
- (4) Minor modifications to the SWMP that include administrative or non-substantial changes as follows:
  - a. A change in personnel, or a reorganization of departments responsible for implementing the SWMP;
  - b. Minor clarifications to the existing BMPs;
  - c. Correction of typographical errors;
  - d. Other similar administrative or non-substantive comments.

(b) Changes that require an NOC

Modifications to the SWMP that include the following changes require submittal of an NOC along with those portions of the SWMP that are applicable to the change(s). The changes may be implemented once the permittee receives approval of the NOC.

- (1) Replacing a less effective or infeasible BMP specifically identified in the SWMP with an alternative BMP, (for example, replacing a structural BMP with a non-structural BMP would be considered a replacement). The SWMP update must include documentation of the following:
  - a. An analysis of why the BMP is ineffective or infeasible (including cost prohibitive);
  - b. Expectations of the effectiveness of the replacement BMP; and
  - c. An analysis of why the replacement BMP is expected to achieve the goals of the BMP to be replaced;
- (2) Requirement for more frequent monitoring or reporting by the permittee; and

- (3) Interim compliance date change in a schedule of compliance, provided the new date is not more than 120 days after the date specified in the existing permit and does not interfere with attainment of the final compliance date requirement.

(c) Changes that require an NOC and Public Notice

All other modifications that changes permit terms and conditions must be submitted on an NOC form along with those portions of the SWMP that are applicable to the changes. The changes may only be implemented following public notice and written approval by TCEQ.

- (1) After receiving an NOC, the TCEQ evaluates if the requested change(s) can be approved and might request additional information from the permittee during the review process. If the request can be approved, the MS4 is required to post the notice of the Executive Director's preliminary determination of the NOC and the revised terms of the SWMP on the MS4's website. If the MS4 does not have a website, the MS4 must notify TCEQ and TCEQ will post the notice on the TCEQ website at <https://www.tceq.texas.gov/>.
- (2) The public comment period begins on the first day the notice is posted on the MS4 or the TCEQ website and ends 30 days later. If the 30<sup>th</sup> calendar day falls on a date that TCEQ is not open for business, then the public comment period is extended until 5 pm on the next TCEQ business day. If there is a decision to hold a public meeting, then the public comment period will continue until the public meeting has been held. The public may submit comments regarding the proposed changes to the TCEQ Water Quality Division.
- (3) The Executive Director will hold a public meeting (equivalent to a "public hearing" as required by 40 CFR §122.28(d)(2)(ii)) if it is determined there is significant public interest. The Executive Director will post a notice of the public meeting on the TCEQ website at <https://www.tceq.texas.gov/>. The notice of a public meeting will be posted at least 30 days before the meeting and will be held in the county where the MS4 is located or primarily located. TCEQ staff will facilitate the meeting and provide a sign in sheet for attendees to register their names and addresses. The public meeting held under this general permit is not an evidentiary proceeding. If a public meeting is held, the comment period will end at the conclusion of the public meeting.
- (4) The Executive Director, after considering public comment, shall incorporate the NOC changes into the SWMP. Once the revised terms are incorporated into the SWMP, the Executive Director will notify the permittee and the public on the revised terms and conditions of the SWMP.

## **7. Transfer of Ownership, Operational Authority, or Responsibility for SWMP Implementation**

The permittee shall implement the SWMP:

- (a) On all new areas added to its portion of the MS4 (or where the permittee becomes responsible for implementation of stormwater quality controls) as expeditiously as possible, but no later than three (3) years from addition of the new area.

Implementation may be accomplished in a phased manner to allow additional time for controls that cannot be implemented immediately.

- (b) Within ninety (90) days of a transfer of ownership, operational authority, or responsibility for SWMP implementation, the permittee shall have a plan for implementing the SWMP in all affected areas. The plan must include schedules for implementation, and information on all new annexed areas. Any resulting updates required to the SWMP shall be submitted in the annual report.

## **8. Contents of the NOI**

The NOI must contain the following minimum information:

- (a) MS4 Operator Information
  - (1) The name, mailing address, electronic mail (email) address, telephone number, and facsimile (fax) number of the MS4 operator; and
  - (2) The legal status of the MS4 operator (for example, federal government, state government, county government, city government, or other government).
- (b) Site Information
  - (1) The name, physical location description, and latitude and longitude of the approximate center of the regulated portion of the small MS4;
  - (2) County or counties where the small MS4 is located;
  - (3) An indication if all or a portion of the small MS4 is located on Indian Country Lands;
  - (4) The name, mailing address, telephone number, email (if available) and fax number of the designated person(s) responsible for implementing or coordinating implementation of the SWMP;
  - (5) A signature and certification on the NOI, according to 30 TAC § 305.44, that a SWMP has been developed according to the provisions of this permit;
  - (6) A statement that the applicant will comply with the Public Participation requirements described in Part II.E.12.;
  - (7) The name of each classified segment that receives discharges, directly or indirectly, from the small MS4. If one or more of the discharge(s) is not directly to a classified segment, then the name of the first classified segment that those discharges reach must be identified;
  - (8) The name of any MS4 receiving the discharge prior to discharge into waters of the U.S.;
  - (9) The name of all surface water(s) receiving discharges from the small MS4 that are on the latest EPA-approved CWA § 303(d) list of impaired waters;
  - (10) An indication of whether the small MS4 discharges within the Recharge Zone, the Contributing Zone or the Contributing Zone within the Transition Zone of the Edwards Aquifer; and
  - (11) Any other information deemed necessary by the executive director.



### **9. Notice of Change (NOC)**

If the MS4 operator becomes aware that it failed to submit any relevant facts, or submitted incorrect information in the NOI, the correct information must be provided to the executive director in an NOC within 30 days after discovery. If any information provided in the NOI changes, an NOC must be submitted within 30 days from the time the permittee becomes aware of the change.

Any revisions that are made to the SWMP must be made in accordance with Parts II.E.4 through 6. Changes that are made to the SWMP following NOI approval must be made using an NOC form, in accordance with Part II.E.6.

Effective December 21, 2020, applicants must submit an NOC using the online e-permitting system available through the TCEQ website, or request and obtain a waiver from electronic reporting from the TCEQ. Waivers from electronic reporting are not transferrable and expire on the same date as the authorization to discharge.

### **10. Change in Operational Control of a Small MS4**

If the operational control of the regulated small MS4 changes, the previous operator must submit a Notice of Termination (NOT) and the new operator must submit an NOI and SWMP. The NOT and NOI must be submitted concurrently not more than ten (10) calendar days after the change occurs. Existing permittees who are expanding coverage of their MS4 area (e.g., city annexes part of unincorporated county MS4) are not required to submit a new NOI, but must comply with Part II.E.7.

### **11. Notice of Termination (NOT)**

A permittee may terminate coverage under this general permit by providing a Notice of Termination (NOT) on a form approved by the executive director. Authorization to discharge terminates at midnight on the day that an NOT is postmarked for delivery to the TCEQ, or immediately following confirmation of receipt of the electronic NOT form by the TCEQ. A NOT must be submitted within 30 days after the MS4 operator obtains coverage under an individual permit.

Effective December 21, 2020, applicants must submit an NOT using the online e-permitting system available through the TCEQ website, or request and obtain a waiver from electronic reporting from the TCEQ. Waivers from electronic reporting are not transferrable and expire on the same date as the authorization to discharge.

### **12. Signatory Requirement for NOI, NOT, NOC, and Waiver Forms**

NOI, NOT, NOC, and Waiver forms must be signed and certified consistent with 30 TAC § 305.44(a) and (b) (relating to Signatories to Applications).

### **13. Fees**

An application fee of \$ 400.00 must be submitted with each NOI. A fee is not required for submission of a waiver form, an NOT, or an NOC.

A permittee authorized under this general permit must pay an annual Water Quality fee of \$100.00 under TWC § 26.0291 and 30 TAC Chapter 205 (relating to General Permits for Waste Discharges).

Effective December 21, 2020, applicants seeking coverage under an NOI or a waiver must submit their application electronically using the online e-permitting system available through the TCEQ website, or request and obtain a waiver from electronic reporting from

the TCEQ. Waivers from electronic reporting are not transferrable and expire on the same date as the authorization to discharge.

#### **14. Permit Expiration**

- (a) This general permit is effective for five (5) years from the permit effective date. Authorizations for discharge under the provisions of this general permit will continue until the expiration date of the general permit. This general permit may be amended, revoked, or canceled by the commission or renewed by the TCEQ for an additional term not to exceed five (5) years.
- (b) If the executive director proposes to reissue this general permit before the expiration date, the general permit will remain in effect until the date on which the commission takes final action on the proposal to reissue this general permit. For existing permittees, general permit coverage will remain in effect after the expiration date of the existing general permit, in accordance with 30 TAC, Chapter 205. No new NOIs will be accepted and no new authorizations will be processed under the general permit after the expiration date.
- (c) Following issuance of a renewed or amended general permit, all permittees, including those covered under the expired general permit, may be required to submit an NOI according to the requirements of the new general permit or to obtain a TPDES individual permit for those discharges. The renewed permit will include a deadline to apply for coverage, and authorization for existing permittees will be automatically extended until the deadline to apply for coverage, or until an application is submitted for renewal, whichever occurs first.
- (d) If the TCEQ does not propose to reissue this general permit within 90 days before the expiration date, permittees must apply for authorization under a TPDES individual permit or an alternative general permit. If the application for an individual permit is submitted before the expiration date of this general permit, authorization under this expiring general permit remains in effect until the issuance or denial of an individual permit.

#### **15. Suspension of Permit Coverage**

The executive director may suspend an authorization under this general permit for the reasons specified in 30 TAC § 205.4(d) by providing the discharger with written notice of the decision to suspend that authority, and the written notice will include a brief statement of the basis for the decision. If the decision requires an application for an individual permit or an alternative general permit, the written notice will also include a statement establishing the deadline for submitting an application. The written notice will state that the authorization under this general permit is either suspended on the effective date of the commission's action on the permit application, unless the commission expressly provides otherwise, or immediately, if required by the executive director.

#### **16. Public Notice Process for NOI submittal**

An applicant under this general permit shall adhere to the following procedures:

- (a) The applicant shall submit an NOI and SWMP to the executive director. The SWMP must include information about:
  - (1) BMPs the applicant will implement for each of the six MCMs and program elements pursuant to Part II.D (relating to Impaired Water Bodies and Total Maximum Daily Load (TMDL) Requirements), as appropriate;

- (2) The measurable goals for each of the BMPs and program elements pursuant to Part II.D.4 (relating to Impaired Water Bodies and Total Maximum Daily Load (TMDL) Requirements), including, as appropriate the months and years in which the applicant will take the required actions, including interim milestones and the frequency of the action; and
  - (3) The person or persons responsible for implementing or coordinating the applicants SWMP.
- (b) After the applicant receives written instructions from the TCEQ's Office of Chief Clerk, the applicant must publish notice of the executive director's preliminary decision on the NOI and SWMP.
  - (c) The notice will include the following information, at a minimum:
    - (1) The legal name of the MS4 operator;
    - (2) Indication of whether the NOI is for a new authorization or is a renewal of an existing authorization;
    - (3) The address of the applicant;
    - (4) A brief summary of the information included in the NOI, such as the general location of the small MS4 and a description of the classified receiving waters that receive the discharges from the small MS4;
    - (5) The location and mailing address where the public may provide comments to the TCEQ;
    - (6) The public location where copies of the NOI and SWMP, as well as the executive director's general permit and fact sheet, may be reviewed; and
    - (7) If required by the executive director, the date, time, and location of the public meeting.
  - (d) This notice must be published at least once in a newspaper of general circulation in the municipality or county where the small MS4 is located. If the small MS4 is located in multiple municipalities or counties, the notice must be published at least once in a newspaper of general circulation in the municipality or county containing the largest resident population for the regulated portion of the small MS4. This notice must provide opportunity for the public to submit comments on the NOI and SWMP. In addition, the notice must allow the public to request a public meeting. A public meeting (equivalent to a "public hearing" as required by 40 CFR §122.28(d)(2)(ii)) will be held if the TCEQ determines that there is significant public interest.
  - (e) The public comment period begins on the first date the notice is published and lasts for at least 30 days. If a public meeting is held, the comment period will end at the closing of the public meeting (see paragraph (f) below). The public may submit written comments to the TCEQ Office of Chief Clerk during the comment period detailing how the NOI or SWMP for the small MS4 fails to meet the technical requirements or conditions of this general permit.
  - (f) If significant public interest exists, the executive director will direct the applicant to publish a notice of the public meeting and to hold the public meeting. The applicant shall publish notice of a public meeting at least 30 days before the meeting and hold the public meeting in a county where the small MS4 is located. TCEQ staff will facilitate the meeting.

- (g) If a public meeting is held, the applicant shall describe the contents of the NOI and SWMP. The applicant shall also provide maps and other data on the small MS4. The applicant shall provide a sign in sheet for attendees to register their names and addresses and furnish the sheet to the executive director. A public meeting held under this general permit is not an evidentiary proceeding.
- (h) The applicant shall file with the Chief Clerk a copy and an affidavit of the publication of notice(s) within 60 days of receiving the written instructions from the Chief Clerk.
- (i) The executive director, after considering public comment, will either approve, approve with conditions, or deny the NOI based on whether the NOI and SWMP meet the requirements of this general permit.
- (j) Persons whose names and addresses appear legibly on the sign-in sheet from the public meeting and persons who submitted written comments to the TCEQ will be notified by the TCEQ's Office of Chief Clerk of the executive director's decision regarding the authorization.

## **Section F. Permitting Options**

### **1. Authorization Under the General Permit**

An operator of a small MS4 is required to obtain authorization either under this general permit, or under an individual TPDES permit if it is located in a UA or designated by the TCEQ. Multiple small MS4s with separate operators must individually submit an NOI to obtain coverage under this general permit, regardless of whether the systems are physically interconnected, located in the same UA, or are located in the same watershed. Each regulated small MS4 will be issued a distinct permit number. These MS4 operators may combine or share efforts in meeting any or all of the SWMP requirements stated in Part III of this general permit. MS4 operators that share SWMP development and implementation responsibilities must meet the following conditions:

#### **(a) Participants**

The SWMP must clearly list the name and permit number for each MS4 operator that chooses to contribute to development or implementation of the SWMP, and provide written confirmation that the contributing MS4 operator has agreed to contribute. If a contributing small MS4 has submitted a NOI and SWMP to TCEQ, but has not yet received written notification of approval, along with the accompanying permit authorization number, a copy of the submitted NOI form must be made readily available or be included in the SWMP.

#### **(b) Responsibilities**

Each permittee is entirely responsible for meeting SWMP requirements within the boundaries of its small MS4. Where a separate MS4 operator is contributing to implementation of the SWMP, the SWMP must clearly define each minimum control measure and the component(s) each entity agrees to implement, within which MS4 area(s) each entity agrees to implement and clearly identify the contributing MS4 operator.

### **2. Alternative Coverage under an Individual TPDES Permit**

An MS4 operator eligible for coverage under this general permit may alternatively be authorized under an individual TPDES permit according to 30 TAC Chapter 305 (relating to Consolidated Permits). The executive director may require a MS4 operator, authorized by

this general permit, to apply for an individual TPDES permit because of: the conditions of an approved TMDL or TMDL implementation plan; a history of substantive non-compliance; or other 30 TAC Chapter 205 considerations and requirements; or other site-specific considerations. The executive director shall deny or suspend a facility's authorization for disposal under this general permit based on a rating of "unsatisfactory performer" according to commission rules in 30 TAC §60.3, Use of Compliance History. An applicant who owns or operates a facility classified as an "unsatisfactory performer" is entitled to a hearing before the commission prior to having its coverage denied or suspended, in accordance with TWC § 26.040(h).

### **Part III. Stormwater Management Program (SWMP)**

To the extent allowable under state and local law, a SWMP must be developed, implemented, and enforced according to the requirements of Part III of this general permit for stormwater discharges that reach waters of the U.S., regardless of whether the discharge is conveyed through a separately operated storm sewer system. The SWMP must be developed, implemented, and enforced to reduce the discharge of pollutants from the small MS4 to the maximum extent practicable (MEP), to protect water quality, and to satisfy the appropriate water quality requirements of the CWA and the TWC.

The SWMP must also be implemented and enforced in new MS4 areas added during the permit term. Implementation of appropriate BMPs for the new areas must occur in accordance with Part II.E.7.

A permittee that implements BMPs consistent with the provisions of their permit and SWMP constitutes compliance with the standard of reducing pollutants to the MEP and will be deemed in compliance with Part III of this permit. This permit does not extend any compliance deadlines set forth in the previous permit effective December 13, 2013.

### **Section A. Developing a Stormwater Management Program (SWMP)**

#### **1. SWMP Development and Schedule**

##### **(a) Existing regulated small MS4s**

Permittees who were regulated under the previous TPDES general permit TXR040000, shall update and submit to the TCEQ an updated SWMP under this general permit along with the NOI for coverage. The NOI and SWMP are due within 180 days of the general permit effective date. The permittee shall continue to operate under the conditions of the previous permit and existing SWMP until the revised SWMP is approved.

##### **(b) Implementation of the SWMP**

Existing small MS4 operators shall ensure full implementation of any new elements in the revised SWMP as soon as practicable, but no later than five years from the permit effective date. Previously regulated MS4 operators shall continue to implement existing elements in the approved SWMPs until the revised SWMPs has been approved.

Designated small MS4s must achieve full implementation of the SWMP as soon as practicable, but no later than five years from designation.

## **2. Content of the SWMP**

At a minimum, the permittee shall include the following information in its SWMP:

- (a) A description of Minimum Control Measures (MCM) with measureable goals, including, as appropriate, the months and years when the permittee will undertake required actions, including interim milestones and the frequency of the action for each MCM described in Part III, Section B.
- (b) A measurable goal that includes the development of ordinances or other regulatory mechanisms allowed by state, federal and local law, providing the legal authority necessary to implement and enforce the requirements of this permit, including information on any limitations to the legal authority;
- (c) The measurable goals selected by the permittee must be clear, specific, and measurable.
- (d) A summary of written procedures describing how the permittee will implement the provisions in Parts III and IV of this general permit.
- (e) A description of a program or a plan of compliance with the requirements in Part II.D.4. (relating to Impaired Water Bodies and Total Maximum Daily Load (TMDL) Requirements)
- (f) Identification of any impaired waters that have been added in accordance with Part II.D.4.

## **3. Legal Authority**

- (a) Traditional small MS4s, such as cities
  - (1) Within two years from the permit effective date, the permittee shall review and revise, if needed, its relevant ordinance(s) or other regulatory mechanism(s), or shall adopt a new ordinance(s) or other regulatory mechanism(s) that provide the permittee with adequate legal authority to control pollutant discharges into and from its small MS4 in order to meet the requirements of this general permit.
  - (2) To be considered adequate, this legal authority must, at a minimum, address the following:
    - a. Authority to prohibit illicit discharges and illicit connections;
    - b. Authority to respond to and contain other releases – Control the discharge of spills, and prohibit dumping or disposal of materials other than stormwater into the small MS4;
    - c. Authority to require compliance with conditions in the permittee's ordinances, permits, contracts, or orders;
    - d. Authority to require installation, implementation, and maintenance of control measures;
    - e. Authority to receive and collect information, such as stormwater plans, inspection reports, and other information deemed necessary to assess compliance with this permit, from operators of construction sites, new or redeveloped land, and industrial and commercial facilities;
    - f. Authority, as needed, to enter and inspect private property including facilities, equipment, practices, or operations related to stormwater discharges to the small MS4;

- g. Authority to respond to non-compliance with BMPs required by the small MS4 consistent with their ordinances or other regulatory mechanism(s);
  - h. Authority to assess penalties, including monetary, civil, or criminal penalties; and
  - i. Ability to enter into interagency or interlocal agreements or other maintenance agreements, as necessary.
- (b) Non-traditional small MS4s, such as counties, drainage districts, transportation entities, municipal utility districts, military bases, prisons, and universities
- (1) Where the permittee lacks the authority to develop ordinances or to implement enforcement actions, the permittee shall exert enforcement authority as required by this general permit for its facilities, employees, contractors, and any other entity over which it has operational control within the portion of the UA under the jurisdiction of the permittee. For discharges from third party actions, the permittee shall perform inspections and exert enforcement authority to the MEP.
  - (2) If the permittee does not have inspection or enforcement authority and is unable to meet the goals of this general permit through its own powers, then, unless otherwise stated in this general permit, the permittee shall perform the following actions in order to meet the goals of the permit:
    - a. Enter into interlocal agreements with municipalities where the small MS4 is located. These interlocal agreements must state the extent to which the municipality will be responsible for inspections and enforcement authority in order to meet the conditions of this general permit; or,
    - b. If it is not feasible for the permittee to enter into interlocal agreements, the permittee shall notify an adjacent MS4 operator with enforcement authority or the appropriate TCEQ Regional Office to report discharges or incidents that it cannot itself enforce against. In determining feasibility for entering into interlocal agreements, the permittee shall consider all factors, including, without limitations, financial considerations and the willingness of the municipalities in which the small MS4 is located.

#### **4. Resources**

It is the permittee's responsibility to ensure that it has adequate resources and funding to implement the requirements of this permit.

#### **5. Effluent Limitations**

The controls and BMPs included in the SWMP constitute effluent limitations for the purposes of compliance with state rules. This includes the requirements of 30 TAC Chapter 319, Subchapter B, which lists the maximum allowable concentrations of hazardous metals for discharge to water in the state.

#### **6. Enforcement Measures**

Permittees with enforcement authority (i.e. traditional small MS4s) shall develop a standard operating procedure (SOP) to respond to violations to the extent allowable under state and local law. When the permittee does not have enforcement authority over the violator, and the violations continue after violator has been notified by the permittee, or the source of the illicit discharge is outside the MS4's boundary, the permittee shall notify either the adjacent MS4 operator with enforcement authority or the appropriate TCEQ Regional Office.

**Section B. Minimum Control Measures**

Operators of small MS4s seeking coverage under this general permit shall develop and implement a SWMP that includes the following six minimum control measures (MCMs), as applicable.

All program elements must be implemented according to the schedule mentioned in Part III.A. All six MCMs apply to all MS4s regardless of their level as described in Part II.A.5. Specific program elements under each MCM shall be implemented by all MS4 operators, unless it is specifically stated that particular program elements only are applicable for certain levels of small MS4s.

Permittees shall provide justification within the SWMP for any requirements that were not implemented because they were not feasible as described in each MCM.

**1. Public Education, Outreach, and Involvement****(a) Public Education and Outreach**

- (1) All permittees shall develop, implement, and maintain a comprehensive stormwater education and outreach program to educate public employees, businesses, and the general public of hazards associated with the illegal discharges and improper disposal of waste and about the impact that stormwater discharges can have on local waterways, as well as the steps that the public can take to reduce pollutants in stormwater.

Existing permittees shall assess program elements that were described in the previous permit, modify as necessary, and develop and implement new elements, as necessary, to continue reducing the discharge of pollutants from the MS4 to the MEP. New elements must be fully implemented by the end of this permit term and newly regulated permittees shall have the program fully implemented by the end of this permit term. The program must, at a minimum:

- a. Define the goals and objectives of the program based on high priority community-wide issues (for example, reduction of nitrogen in discharges from the small MS4, promoting previous techniques used in the small MS4, or improving the quality of discharges to the Edwards Aquifer);
  - b. Identify the target audience(s);
  - c. Develop or utilize appropriate educational materials, such as printed materials, billboard and mass transit advertisements, signage at select locations, radio advertisements, television advertisements, and websites;
  - d. Determine cost effective and practical methods and procedures for distribution of materials.
- (2) Throughout the permit term, all permittees shall make the educational materials available to convey the program's message to the target audience(s) at least annually.
  - (3) If the permittee has a public website, the permittee shall post its SWMP and the annual reports required under Part IV.B.2. or a summary of the annual report on the permittee's website. The SWMP must be posted no later than 30 days after the approval date, and the annual report no later than 30 days after the due date.
  - (4) All permittees shall annually review and update the SWMP and MCM implementation procedures required by Part III.A.2., as necessary. Any changes



must be reflected in the annual report. Such written procedures must be maintained, either on site or in the SWMP and made available for inspection by the TCEQ.

- (5) MS4 operators may partner with other MS4 operators to maximize the program and cost effectiveness of the required outreach.

(b) Public Involvement

All permittees shall involve the public, and, at minimum, comply with any state and local public notice requirements in the planning and implementation activities related to developing and implementing the SWMP, except that correctional facilities are not required to implement this portion of the MCM.

Existing permittees shall assess program elements that were described in the previous permit, modify as necessary, and develop and implement new elements, as necessary, to continue reducing the discharge of pollutants from the MS4 to the MEP. New elements must be fully implemented by the end of this permit term and newly regulated permittees shall have the program fully implemented by the end of this permit term. At a minimum, all permittees shall:

- (1) Consider using public input (for example, the opportunity for public comment, or public meetings) in the implementation of the program;
- (2) Create opportunities for citizens to participate in the implementation of control measures, such as stream clean-ups, storm drain stenciling, volunteer monitoring, volunteer "Adopt-A-Highway" programs, and educational activities;
- (3) Ensure the public can easily find information about the SWMP.

## **2. Illicit Discharge Detection and Elimination (IDDE)**

(a) Program Development

- (1) All permittees shall develop, implement, and enforce a program to detect, investigate, and eliminate illicit discharges into the small MS4. The program must include a plan to detect and address non-stormwater discharges, including illegal dumping to the MS4 system.

Existing permittees must assess program elements that were described in the previous permit, modify as necessary, and develop and implement new elements, as necessary, to continue reducing the discharge of pollutants from the MS4 to the MEP. New elements must be fully implemented by the end of this permit term and newly regulated permittees shall have the program fully implemented by the end of this permit term. (See also Part III.A.1(c).

The Illicit Discharge Detection and Elimination (IDDE) program must include the following:

- a. An up-to-date MS4 map (see Part III.B.2.(c)(1));
- b. Methods for informing and training MS4 field staff (see Part III.B.2.(c)(2));
- c. Procedures for tracing the source of an illicit discharge (see Part III.B.2.(c)(5));
- d. Procedures for removing the source of the illicit discharge (see Part III.B.2.(c)(5));

- e. For Level 2, 3 and 4 small MS4s, if applicable, procedures to prevent and correct any leaking on-site sewage disposal systems that discharge into the small MS4;
  - f. For Level 4 small MS4s, procedures for identifying priority areas within the small MS4 likely to have illicit discharges, and a list of all such areas identified in the small MS4 (see Part III.B.2.(e)(1));
  - g. For Level 4 small MS4s, field screening to detect illicit discharges (see Part III.B.2.(e)(2)); and
  - h. For Level 4 small MS4s, procedures to reduce the discharge of floatables in the MS4. (see Part III.B.2.(e)(3).)
- (2) For non-traditional small MS4s, if illicit connections or illicit discharges are observed related to another operator's MS4, the permittee shall notify the other MS4 operator within 48 hours of discovery. If notification to the other MS4 operator is not practicable, then the permittee shall notify the appropriate TCEQ Regional Office of the possible illicit connection or illicit discharge.
  - (3) If another MS4 operator notifies the permittee of an illegal connection or illicit discharge to the small MS4, then the permittee shall follow the requirements specified in Part III.B.2.(c)(3).
  - (4) All permittees shall annually review and update as necessary, the SWMP and MCM implementation procedures required by Part III.A.2. Any changes must be reflected in the annual report. Such written procedures must be maintained, either on site or in the SWMP and made available for inspection by the TCEQ.
- (b) Allowable Non-Stormwater Discharges

Non-stormwater flows listed in Part II.C do not need to be considered by the permittee as an illicit discharge requiring elimination unless the permittee or the TCEQ identifies the flow as a significant source of pollutants to the small MS4.

(c) Requirements for all Permittees

All permittees shall include the requirements described below in Parts III.B.2(c)(1)-(6)

(1) MS4 mapping

All permittees shall maintain an up-to-date MS4 map, which must be located on site and available for review by the TCEQ. The MS4 map must show at a minimum the following information:

- a. The location of all small MS4 outfalls that are operated by the permittee and that discharge into waters of the U.S;
- b. The location and name of all surface waters receiving discharges from the small MS4 outfalls; and
- c. Priority areas identified under Part III.B.2.(e)(1), if applicable.

(2) Education and Training

All permittees shall implement a method for informing or training all the permittee's field staff that may come into contact with or otherwise observe an illicit discharge or illicit connection to the small MS4 as part of their normal job responsibilities. Training program materials and attendance lists must be maintained on site and made available for review by the TCEQ.

(3) **Public Reporting of Illicit Discharges and Spills**

All permittees shall publicize and facilitate public reporting of illicit discharges or water quality impacts associated with discharges into or from the small MS4. The permittee shall provide a central contact point to receive reports; for example by including a phone number for complaints and spill reporting.

(4) All permittees shall develop and maintain on-site procedures for responding to illicit discharges and spills.

(5) **Source Investigation and Elimination**

a. **Minimum Investigation Requirements** – Upon becoming aware of an illicit discharge, all permittees shall conduct an investigation to identify and locate the source of such illicit discharge as soon as practicable.

(i) All permittees shall prioritize the investigation of discharges based on their relative risk of pollution. For example, sanitary sewage may be considered a high priority discharge.

(ii) All permittees shall report to the TCEQ immediately upon becoming aware of the occurrence of any illicit flows believed to be an immediate threat to human health or the environment.

(iii) All permittees shall track all investigations and document, at a minimum, the date(s) the illicit discharge was observed; the results of the investigation; any follow-up of the investigation; and the date the investigation was closed.

b. **Identification and Investigation of the Source of the Illicit Discharge** –All permittees shall investigate and document the source of illicit discharges where the permittees have jurisdiction to complete such an investigation. If the source of illicit discharge extends outside the permittee's boundary, all permittees shall notify the adjacent permitted MS4 operator or the appropriate TCEQ Regional Office according to Part III.A.3.b.

c. **Corrective Action to Eliminate Illicit Discharge**

If and when the source of the illicit discharge has been determined, all permittees shall immediately notify the responsible party of the problem, and shall require the responsible party to perform all necessary corrective actions to eliminate the illicit discharge.

(6) **Inspections** –The permittee shall conduct inspections, in response to complaints, and shall conduct follow-up inspections to ensure that corrective measures have been implemented by the responsible party.

The permittee shall develop written procedures describing the basis for conducting inspections in response to complaints and conducting follow-up inspections.

(d) **Additional Requirements for Level 3 and 4 small MS4s**

In addition to the requirements described in Parts III.B.2(c)(1)-(6) above, permittees who operate Level 3 and 4 small MS4s shall meet the following requirements:

**Source Investigation and Elimination**

Permittees who operate Level 3 and 4 small MS4 shall upon being notified that the discharge has been eliminated, conduct a follow-up investigation or field screening, consistent with Part III.B.2.(e)(2), to verify that the discharge has been eliminated. The

permittee shall document its follow-up investigation. The permittee may seek recovery and remediation costs from responsible parties consistent with Part III.A.3., and require compensation related costs. Resulting enforcement actions must follow the procedures for enforcement action in Part III.A.3. If the suspected source of the illicit discharge is authorized under an NPDES/TPDES permit or the discharge is listed as an authorized non-stormwater discharge, as described in Part III.C, no further action is required.

(e) Additional Requirements for Level 4 small MS4s

In addition to the requirements described in Parts III.B.2(c)-(d) above, permittees who operate Level 4 small MS4s shall meet the following requirements:

(1) Identification of Priority Areas

Permittees who operate Level 4 small MS4s shall identify priority areas likely to have illicit discharges and shall document the basis for the selection of each priority area and shall create a list of all priority areas identified. This priority area list must be available for review by the TCEQ.

(2) Dry Weather Field Screening

By the end of the permit term, permittees who operate Level 4 small MS4s shall develop and implement a written dry weather field screening program to assist in detecting and eliminating illicit discharges to the small MS4. Dry weather field screening must consist of (1) field observations; and (2) field screening according to item (2)c. below.

If dry weather field screening is necessary, at a minimum, the permittee shall:

- a. Conduct dry weather field screening in priority areas as identified by the permittee in Part III.B.2(e)(1). By the end of the permit term, all of those priority areas, although not necessarily all individual outfalls must be screened.
- b. Field observation requirements – The permittee shall develop written procedures for observing flows from outfalls when there has been at least 72 hours of dry weather. The written procedures must include the basis used to determine which outfalls will be observed. The permittee shall record visual observations such as odor, color, clarity, floatables, deposits, or stains.
- c. Field screening requirements – The permittee shall develop written procedures to determine which dry weather flows will be screened, based on results of field observations or complaint from the public or the permittee's trained field staff. At a minimum, when visual observations indicate a potential problem such as discolored flows, foam, surface sheen, and other similar indicators of contamination, the permittee shall conduct a field screening analysis for selected indicator pollutants. The basis for selecting the indicator pollutants must be described in the written procedures. Screening methodology may be modified based on experience gained during the actual field screening activities. The permittee shall document the method used.

(3) Reduction of Floatables

The permittee shall implement a program to reduce the discharge of floatables (for example, litter and other human-generated solid refuse) in the MS4. The MS4 shall include source controls at a minimum and structural controls and other appropriate controls where necessary.

The permittee shall maintain two locations where floatable material can be removed before the stormwater is discharged to or from the MS4. Floatable material shall be collected at the frequency necessary for maintenance of the removal devices, but not less than twice per year. The amount of material collected shall be estimated by weight, volume, or by other practical means. Results shall be included in the annual report.

### **3. Construction Site Stormwater Runoff Control**

#### **(a) Requirements and Control Measures**

- (1) All permittees shall develop, implement, and enforce a program requiring operators of small and large construction activities, as defined in Part I of this general permit, to select, install, implement, and maintain stormwater control measures that prevent illicit discharges to the MEP. The program must include the development and implementation of an ordinance or other regulatory mechanism, as well as sanctions to ensure compliance to the extent allowable under state, federal, and local law, to require erosion and sediment control.

Existing permittees shall assess program elements that were described in the previous permit, modify as necessary, and develop and implement new elements, as necessary, to continue reducing the discharge of pollutants from the MS4 to the MEP. New elements must be fully implemented by the end of this permit term and newly regulated permittees shall have the the program fully implemented by the end of this permit term.

If TCEQ waives requirements for stormwater discharges associated with small construction from a specific site(s), the permittee is not required to enforce the program to reduce pollutant discharges from such site(s).

#### **(b) Requirements for all Permittees**

All permittees shall include the requirements described below in Parts III.B.3(b)(1)-(7)

- (1) All permittees shall annually review and update as necessary, the SWMP and MCM implementation procedures required by Part III.A.2. Any changes must be included in the annual report. Such written procedures must be maintained on site or in the SWMP and made available for inspection by the TCEQ.
- (2) All permittees shall require that construction site operators implement appropriate erosion and sediment control BMPs. The permittee's construction program must ensure the following minimum requirements are effectively implemented for all small and large construction activities discharging to its small MS4.
  - a. Erosion and Sediment Controls - Design, install and maintain effective erosion controls and sediment controls to minimize the discharge of pollutants.
  - b. Soil Stabilization - Stabilization of disturbed areas must, at a minimum, be initiated immediately whenever any clearing, grading, excavating or other earth disturbing activities have permanently ceased on any portion of the site, or temporarily ceased on any portion of the site and will not resume for a period exceeding 14 calendar days. Stabilization must be completed as soon as practicable, but no more than 14 calendar days after the initiation of soil stabilization measures. In arid, semiarid, and drought-stricken areas, where initiating vegetative stabilization measures immediately is infeasible, alternative stabilization measures must be employed.

The permittee shall develop written procedures that describes initiating and completing stabilization measures for construction sites.

- c. BMPs – Design, install, implement, and maintain effective BMPs to minimize the discharge of pollutants to the small MS4. At a minimum, such BMPs must be designed, installed, implemented and maintained to:
    - (i) Minimize the discharge of pollutants from equipment and vehicle washing, wheel wash water, and other wash waters;
    - (ii) Minimize the exposure of building materials, building products, construction wastes, trash, landscape materials, fertilizers, pesticides, herbicides, detergents, sanitary waste and other materials present on the site to precipitation and to stormwater; and
    - (iii) Minimize the discharge of pollutants from spills and leaks.
  - d. As an alternative to (a) through (c) above, all permittees shall ensure that all small and large construction activities discharging to the small MS4 have developed and implemented a stormwater pollution prevention plan (SWP3) in accordance with the TPDES CGP TXR150000. In arid, semiarid, and drought-stricken areas where initiating vegetative stabilization measures immediately is infeasible, alternative stabilization measures must be employed and described in the written procedure required in item (2)b. above. As an alternative, vegetative stabilization measures may be implemented as soon as practicable.
- (3) Prohibited Discharges - The following discharges are prohibited:
- a. Wastewater from washout of concrete and wastewater from water well drilling operations, unless managed by an appropriate control;
  - b. Wastewater from washout and cleanout of stucco, paint, from release oils, and other construction materials;
  - c. Fuels, oils, or other pollutants used in vehicle and equipment operation and maintenance;
  - d. Soaps or solvents used in vehicle and equipment washing; and
  - e. Discharges from dewatering activities, including discharges from dewatering of trenches and excavations, unless managed by appropriate BMPs.

(4) Construction Plan Review Procedures

To the extent allowable by state, federal, and local law, all permittees shall maintain and implement site plan review procedures that describe which plans will be reviewed as well as when an operator may begin construction. For those permittees without legal authority to enforce site plan reviews, this requirement is limited to those sites operated by the permittee and its contractors and located within the permittee's regulated area. The site plan procedures must meet the following minimum requirements:

- a. The site plan review procedures must incorporate consideration of potential water quality impacts.
- b. The permittee may not approve any plans unless the plans contain appropriate site specific construction site control measures that, at a minimum, meet the requirements described in Part III.B.3.(a) or in the TPDES CGP, TXR150000.

The permittee may require and accept a plan, such as a SWP3, that has been developed pursuant to the TPDES CGP, TXR150000.

(5) Construction Site Inspections and Enforcement

To the extent allowable by state, federal, and local law, all permittees shall implement procedures for inspecting large and small construction projects. Permittees without legal authority to inspect construction sites shall at a minimum conduct inspection of sites operated by the permittee or its contractors and that are located in the permittee's regulated area.

- a. The permittee shall conduct inspections based on the evaluation of factors that are a threat to water quality, such as: soil erosion potential; site slope; project size and type; sensitivity of receiving waterbodies; proximity to receiving waterbodies; non-stormwater discharges; and past record of non-compliance by the operators of the construction site.
- b. Inspections must occur during the active construction phase.
  - (i) All permittees shall develop and implement updated written procedures outlining the inspection and enforcement requirements. These procedures must be maintained on-site or in the SWMP and be made available to TCEQ.
  - (ii) Inspections of construction sites must, at a minimum:
    1. Determine whether the site has appropriate coverage under the TPDES CGP, TXR150000. If no coverage exists, notify the permittee of the need for permit coverage;
    2. Conduct a site inspection to determine if control measures have been selected, installed, implemented, and maintained according to the small MS4's requirements;
    3. Assess compliance with the permittee's ordinances and other regulations; and
    4. Provide a written or electronic inspection report.
- c. Based on site inspection findings, all permittees shall take all necessary follow-up actions (for example, follow-up-inspections or enforcement) to ensure compliance with permit requirements and the SWMP. These follow-up and enforcement actions must be tracked and maintained for review by the TCEQ.

For non-traditional small MS4s with no enforcement powers, the permittee shall notify the adjacent MS4 operator with enforcement authority or the appropriate TCEQ Regional Office according to Part III.A.3(b).

(6) Information submitted by the Public

All permittees shall develop, implement, and maintain procedures for receipt and consideration of information submitted by the public.

(7) MS4 Staff Training

All permittees shall ensure that all staff whose primary job duties are related to implementing the construction stormwater program (including permitting, plan review, construction site inspections, and enforcement) are informed or trained to

conduct these activities. The training may be conducted by the permittee or by outside trainers.

(c) Additional Requirements for Level 3 and 4 small MS4s

In addition to the requirements described in Parts III.B.3(b)(1)-(7) above, permittees who operate Level 3 and 4 small MS4s shall meet the following requirements:

Construction Site Inventory

Permittees who operate Level 3 and 4 small MS4s shall maintain an inventory of all permitted active public and private construction sites, that result in a total land disturbance of one or more acres or that result in a total land disturbance of less than one acre if part of a larger common plan or development or sale. Notification to the small MS4 must be made by submittal of a copy of an NOI or a small construction site notice, as applicable. The permittee shall make this inventory available to the TCEQ upon request.

**4. Post Construction Stormwater Management in New Development and Redevelopment**

(a) Post-Construction Stormwater Management Program

- (1) All permittees shall develop, implement, and enforce a program, to the extent allowable under state, federal, and local law, to control stormwater discharges from new development and redeveloped sites that discharge into the small MS4 that disturb one acre or more, including projects that disturb less than one acre that are part of a larger common plan of development or sale. The program must be established for private and public development sites. The program may utilize an offsite mitigation and payment in lieu of components to address this requirement.

Existing permittees shall assess program elements that were described in the previous permit and modify as necessary to continue reducing the discharge of pollutants from the MS4 to the MEP. New elements must be fully implemented by the end of this permit term and newly regulated permittees shall have the program fully implemented by the end of the permit term.

- (2) All permittees shall use, to the extent allowable under state, federal, and local law and local development standards, an ordinance or other regulatory mechanism to address post-construction runoff from new development and redevelopment projects. The permittees shall establish, implement, and enforce a requirement that owners or operators of new development and redeveloped sites design, install, implement, and maintain a combination of structural and non-structural BMPs appropriate for the community and that protects water quality. If the construction of permanent structures is not feasible due to space limitations, health and safety concerns, cost effectiveness, or highway construction codes, the permittee may propose an alternative approach to TCEQ. Newly regulated permittees shall have the program element fully implemented by the end of the permit term.

(b) Requirements for all Permittees

All permittees shall include the requirements described below in Parts III.B.4.(b)(1)-(3)

- (1) All permittees shall annually review and update as necessary, the SWMP and MCM implementation procedures required by Part III.A.2. Any changes must be



included in the annual report. Such written procedures must be maintained either on site or in the SWMP and made available for inspection by TCEQ.

- (2) All permittees shall document and maintain records of enforcement actions and make them available for review by the TCEQ.
- (3) Long-Term Maintenance of Post-Construction Stormwater Control Measures  
All permittees shall, to the extent allowable under state, federal, and local law, ensure the long-term operation and maintenance of structural stormwater control measures installed through one or both of the following approaches:
  - a. Maintenance performed by the permittee. (See Part III.B.5)
  - b. Maintenance performed by the owner or operator of a new development or redeveloped site under a maintenance plan. The maintenance plan must be filed in the real property records of the county in which the property is located. The permittee shall require the owner or operator of any new development or redeveloped site to develop and implement a maintenance plan addressing maintenance requirements for any structural control measures installed on site. The permittee shall require operation and maintenance performed is documented and retained on site, such as at the offices of the owner or operator, and made available for review by the small MS4.

(c) Additional Requirements for Level 4 small MS4s

In addition to the requirements described in Parts III.B.5(b)(1)-(3), permittees who operate Level 4 small MS4s shall meet the following requirements:

**Inspections** - Permittees who operate Level 4 small MS4s shall develop and implement an inspection program to ensure that all post construction stormwater control measures are operating correctly and are being maintained as required consistent with its applicable maintenance plan. For small MS4s with limited enforcement authority, this requirement applies to the structural controls owned and operated by the small MS4 or its contractors that perform these activities within the small MS4's regulated area.

**Inspection Reports** - The permittee shall document its inspection findings in an inspection report and make them available for review by the TCEQ.

## **5. Pollution Prevention and Good Housekeeping for Municipal Operations**

(a) Program development

All permittees shall develop and implement an operation and maintenance program, including an employee training component that has the ultimate goal of preventing or reducing pollutant runoff from municipal activities and municipally owned areas including but not limited to park and open space maintenance; street, road, or highway maintenance; fleet and building maintenance; stormwater system maintenance; new construction and land disturbances; municipal parking lots; vehicle and equipment maintenance and storage yards; waste transfer stations; and salt/sand storage locations.

Existing permittees shall assess program elements that were described in the previous permit, modify as necessary, and develop and implement new elements, as necessary, to continue reducing the discharges of pollutants from the MS4 to the MEP. New elements must be fully implemented by the end of this permit term and newly

regulated permittees shall have the program fully implemented by the end of this permit term. (See also Part III.A.1.(c))

(b) Requirements for all Permittees

All permittees shall include the requirements described below in Parts III.B.5.(1)-(6) in the program:

(1) Permittee-owned Facilities and Control Inventory

All permittees shall develop and maintain an inventory of facilities and stormwater controls that it owns and operates within the regulated area of the small MS4. The inventory must include all applicable permit numbers, registration numbers, and authorizations for each facility or controls. The inventory must be available for review by TCEQ and must include, but is not limited, to the following, as applicable:

- a. Composting facilities;
- b. Equipment storage and maintenance facilities;
- c. Fuel storage facilities;
- d. Hazardous waste disposal facilities;
- e. Hazardous waste handling and transfer facilities;
- f. Incinerators;
- g. Landfills;
- h. Materials storage yards;
- i. Pesticide storage facilities;
- j. Buildings, including schools, libraries, police stations, fire stations, and office buildings;
- k. Parking lots;
- l. Golf courses;
- m. Swimming pools;
- n. Public works yards;
- o. Recycling facilities;
- p. Salt storage facilities;
- q. Solid waste handling and transfer facilities;
- r. Street repair and maintenance sites;
- s. Vehicle storage and maintenance yards; and
- t. Structural stormwater controls.

(2) Training and Education

All permittees shall inform or train appropriate employees involved in implementing pollution prevention and good housekeeping practices. All permittees shall maintain a training attendance list for inspection by TCEQ when requested.

- (3) Disposal of Waste Material - Waste materials removed from the small MS4 must be disposed of in accordance with 30 TAC Chapters 330 or 335, as applicable.
- (4) Contractor Requirements and Oversight
- a. Any contractors hired by the permittee to perform maintenance activities on permittee-owned facilities must be contractually required to comply with all of the stormwater control measures, good housekeeping practices, and facility-specific stormwater management operating procedures described in Parts III B.5.(b)(2)-(6).
  - b. All permittees shall provide oversight of contractor activities to ensure that contractors are using appropriate control measures and SOPs. Oversight procedures must be maintained on-site and made available for inspection by TCEQ.
- (5) Municipal Operation and Maintenance Activities
- a. Assessment of permittee-owned operations  
All permittees shall evaluate operation and maintenance (O&M) activities for their potential to discharge pollutants in stormwater, including but not limited to:
    - (i) Road and parking lot maintenance, including such areas as pothole repair, pavement marking, sealing, and re-paving;
    - (ii) Bridge maintenance, including such areas as re-chipping, grinding, and saw cutting;
    - (iii) Cold weather operations, including plowing, sanding, and application of deicing and anti-icing compounds and maintenance of snow disposal areas; and
    - (iv) Right-of-way maintenance, including mowing, herbicide and pesticide application, and planting vegetation.
  - b. All permittees shall identify pollutants of concern that could be discharged from the above O&M activities (for example, metals; chlorides; hydrocarbons such as benzene, toluene, ethyl benzene, and xylenes; sediment; and trash).
  - c. All permittees shall develop and implement a set of pollution prevention measures that will reduce the discharge of pollutants in stormwater from the above activities. These pollution prevention measures may include the following examples:
    - (i) Replacing materials and chemicals with more environmentally benign materials or methods;
    - (ii) Changing operations to minimize the exposure or mobilization of pollutants to prevent them from entering surface waters; and
    - (iii) Placing barriers around or conducting runoff away from deicing chemical storage areas to prevent discharge into surface waters.
  - d. Inspection of pollution prevention measures - All pollution prevention measures implemented at permittee-owned facilities must be visually inspected to ensure they are working properly. The permittee shall develop written procedures that describes frequency of inspections and how they will

be conducted. A log of inspections must be maintained and made available for review by the TCEQ upon request.

(6) Structural Control Maintenance

If BMPs include structural controls, maintenance of the controls must be performed by the permittee and consistent with maintaining the effectiveness of the BMP. The permittee shall develop written procedures that define the frequency of inspections and how they will be conducted.

(c) Additional Requirements for Level 3 and 4 small MS4s:

In addition to the requirements described in Parts.B.5.(b)(1)-(6) above, permittees who operate Level 3 or 4 small MS4s shall meet the following requirements:

(1) Storm Sewer System Operation and Maintenance

- a. Permittees who operate Level 3 or 4 small MS4s shall develop and implement an O&M program to reduce to the maximum extent practicable the collection of pollutants in catch basins and other surface drainage structures.
- b. Permittees who operate Level 3 or 4 small MS4s shall develop a list of potential problem areas. The permittees shall identify and prioritize problem areas for increased inspection (for example, areas with recurrent illegal dumping).

(2) Operation and Maintenance Program to Reduce Discharges of Pollutants from Roads

Permittees who operate Level 3 or 4 small MS4s shall implement an O&M program that includes at least one of the following: a street sweeping and cleaning program, or an equivalent BMP such as an inlet protection program, which must include an implementation schedule and a waste disposal procedure. The basis for the decision must be included in the SWMP. If a street sweeping and cleaning program is implemented, the permittee shall evaluate the following permittee-owned and operated areas for the program: streets, road segments, and public parking lots including, but not limited to, high traffic zones, commercial and industrial districts, sport and event venues, and plazas, as well as areas that consistently accumulate high volumes of trash, debris, and other stormwater pollutants.

- a. Implementation schedules – If a sweeping program is implemented, the permittee shall sweep the areas in the program (for example, the streets, roads, and public parking lots) in accordance with a frequency and schedule determined in the permittee's O&M program.
- b. For areas where street sweeping is technically infeasible (for example, streets without curbs), the permittee shall focus implementation of other trash and litter control procedures, or provide inlet protection measures to minimize pollutant discharges to storm drains and creeks.
- c. Sweeper Waste Material Disposal – If utilizing street sweepers, the permittee shall develop a procedure to dewater and dispose of street sweeper waste material and shall ensure that water and material will not reenter the small MS4.

(3) Mapping of Facilities

Permittees who operate Level 3 or 4 small MS4s shall, on a map of the area regulated under this general permit, identify where the permittee-owned and operated facilities and stormwater controls are located.

(4) Facility Assessment

Permittees who operate Level 3 or 4 small MS4s shall perform the following facility assessment in the regulated portion of the small MS4 operated by the permittee:

- a. Assessment of Facilities' Pollutant Discharge Potential - The permittee shall review the facilities identified in Part III.B.5.(b) once per permit term for their potential to discharge pollutants into stormwater.
- b. Identification of *high priority* facilities - Based on the Part III.B.5.(c)(4)a. assessment, the permittee shall identify as *high priority* those facilities that have a high potential to generate stormwater pollutants and shall document this in a list of these facilities. Among the factors that must be considered in giving a facility a high priority ranking are the amount of urban pollutants stored at the site, the identification of improperly stored materials, activities that must not be performed outside (for example, changing automotive fluids, vehicle washing), proximity to waterbodies, proximity to sensitive aquifer recharge features, poor housekeeping practices, and discharge of pollutant(s) of concern to impaired water(s). High priority facilities must include, at a minimum, the permittee's maintenance yards, hazardous waste facilities, fuel storage locations, and any other facilities at which chemicals or other materials have a high potential to be discharged in stormwater.
- c. Documentation of Assessment Results - The permittee shall document the results of the assessments and maintain copies of all site evaluation checklists used to conduct the assessments. The documentation must include the results of the permittee's initial assessment, and any identified deficiencies and corrective actions taken.

(5) Development of Facility Specific SOPs

Permittees who operate Level 3 or 4 small MS4s shall develop facility specific stormwater management SOPs. The permittee may utilize existing plans or documents that may contain the following required information:

- a. For each high priority facility identified in Part III.B.5.(c)(4)b., the permittee shall develop a SOP that identifies BMPs to be installed, implemented, and maintained to minimize the discharge of pollutants in stormwater from each facility.
- b. A hard or electronic copy of the facility-specific stormwater management SOP (or equivalent existing plan or document) must be maintained and be available for review by the TCEQ. The SOP must be kept on site when possible and must be kept up to date.

(6) Stormwater Controls for High Priority Facilities

Permittees who operate Level 3 or 4 small MS4s shall implement the following stormwater controls at all high priority facilities identified in Part III.B.5.(c)(4)b. A description of BMPs developed to comply with this requirement must be included in each facility specific SOP:

- a. General good housekeeping – Material with a potential to contribute to stormwater pollution must be sheltered from exposure to stormwater.
- b. De-icing and anti-icing material storage - The permittee shall ensure, to the MEP, that stormwater runoff from storage piles of salt and other de-icing and anti-icing materials is not discharged; or shall ensure that any discharges from the piles are authorized under a separate discharge permit.
- c. Fueling operations and vehicle maintenance - The permittee shall develop SOPs (or equivalent existing plans or documents) that address spill prevention and spill control at permittee-owned and operated vehicle fueling, vehicle maintenance, and bulk fuel delivery facilities.
- d. Equipment and vehicle washing - The permittee shall develop SOPs that address equipment and vehicle washing activities at permittee-owned and operated facilities. The discharge of equipment and vehicle wash water to the small MS4 or directly to receiving waters from permittee-owned facilities is not authorized under this general permit. To ensure that wastewater is not discharged under this general permit, the permittee's SOP may include installing a vehicle wash reclaim system, capturing and hauling the wastewater for proper disposal, connecting to sanitary sewer (where applicable and approved by local authorities), ceasing the washing activity, or applying for and obtaining a separate TPDES permit.

(7) Inspections

Permittees who operate Level 3 or 4 small Ms4s shall develop and implement an inspection program, which at a minimum must include periodic inspections of high priority permittee-owned facilities. The results of the inspections and observations must be documented and available for review by the TCEQ.

(d) Additional Requirements for Level 4 small MS4s:

In addition to all the requirements described in Parts III.B.5(b) and III.B.5.(c) above, permittees who operate Level 4 small MS4s shall meet the following requirements:

(1) Pesticide, Herbicide, and Fertilizer Application and Management

- a. Landscape maintenance - The permittee shall evaluate the materials used and activities performed on public spaces owned and operated by the permittee such as parks, schools, golf courses, easements, public rights of way, and other open spaces for pollution prevention opportunities. Maintenance activities for the turf landscaped portions of these areas may include mowing, fertilization, pesticide application, and irrigation. Typical pollutants include sediment, nutrients, hydrocarbons, pesticides, herbicides, and organic debris.
- b. The permittee shall implement the following practices to minimize landscaping-related pollutant generation with regard to public spaces owned and operated by the permittee:
  - (i) Educational activities, permits, certifications, and other measures for the permittee's applicators and distributors.
  - (ii) Pest management measures that encourage non-chemical solutions where feasible. Examples may include:
    - (a) Use of native plants or xeriscaping;

- (b) Keeping clippings and leaves out the small MS4 and the street by encouraging mulching, composting, or landfilling;
  - (c) Limiting application of pesticides and fertilizers if precipitation is forecasted within 24 hours, or as specified in label instructions;
  - (d) Reducing mowing of grass to allow for greater pollutant removal, but not jeopardizing motorist safety.
- c. The permittee shall develop schedules for chemical application in public spaces owned and operated by the permittee that minimize the discharge of pollutants from the application due to irrigation and expected precipitation.
  - d. The permittee shall ensure collection and proper disposal of the permittee's unused pesticides, herbicides, and fertilizers.
- (2) Evaluation of Flood Control Projects

The permittee shall assess the impacts of the receiving water(s) for all flood control projects. New flood control structures must be designed, constructed, and maintained to provide erosion prevention and pollutant removal from stormwater. The retrofitting of existing structural flood control devices to provide additional pollutant removal from stormwater shall be implemented to the maximum extent practicable.

## **6. Industrial Stormwater Sources**

Permittees operating a Level 4 small MS4 shall include the requirements described below in Part III. B.6(a) and (b) – this requirement is only applicable to Level 4 MS4s

- (a) Permittees who operate Level 4 small MS4s shall identify and control pollutants in stormwater discharges to the small MS4 from permittee's landfills; other treatment, storage, or disposal facilities for municipal waste (for example, transfer stations and incinerators); hazardous waste treatment, storage, disposal and recovery facilities and facilities that are subject to Emergency Planning and Community Right-to-Know Act (EPCRA) Title III, Section 313; and any other industrial or commercial discharge the permittee determines are contributing a substantial pollutant loading to the small MS4.
- (b) The program must include priorities and procedures for inspections and for implementing control measures for such industrial discharges.

## **7. Authorization for Construction Activities where the Small MS4 is the Site Operator**

The development of this MCM for construction activities, where the small MS4 is the site operator, is optional and provides an alternative to the MS4 operator seeking coverage under TPDES CGP, TXR150000 for each construction activity. Permittees that choose to develop this measure will be authorized to discharge stormwater and certain non-stormwater from construction activities where the MS4 operator meets the definition of a construction site operator in Part I of this general permit.

When developing this measure, permittees are required to meet all requirements of, and be consistent with, applicable effluent limitation guidelines for the Construction and Development industry (40 CFR Part 450), TPDES CGP TXR150000, and Part III.B.3 of this permit.

The authorization to discharge under this MCM is limited to the regulated area, such as the portion of the small MS4 located within a UA or the area designated by TCEQ as requiring

coverage. However, an MS4 operator may also utilize this MCM over additional portions of their small MS4 that are also in compliance with all of the MCMs listed in this general permit.

This MCM must be developed as a part of the SWMP that is submitted with the NOI for permit coverage. If this MCM is developed after submitting the initial NOI, an NOC must be submitted notifying the executive director of this change, and identifying the geographical area or boundary where the activities will be conducted under the provisions of this general permit.

Utilization of this MCM does not preclude a small MS4 from obtaining coverage under the TPDES CGP, TXR150000, or under an individual TPDES permit.

This MCM is only available for projects where the small MS4 is a construction site operator or owner, and the MCM does not provide any authorization for other construction site operators at a municipal project.

Controls required under this MCM must be implemented prior to discharge from a municipal construction site into surface water in the state.

The MCM must include:

- (a) A description of how construction activities will generally be conducted by the permittee so as to take into consideration local conditions of weather, soils, and other site-specific considerations;
- (b) A description of the area that this MCM will address and where the permittee's construction activities are covered (for example within the boundary of the urbanized area, the corporate boundary, a special district boundary, an extra territorial jurisdiction, or other similar jurisdictional boundary);
- (c) Either a description of how the permittee will supervise or maintain oversight over contractor activities to ensure that the SWP3 requirements are properly implemented at the construction site; or how the permittee will make certain that contractors have a separate authorization for stormwater discharges;
- (d) A general description of how a SWP3 will be developed for each construction site, according to Part VI of this general permit, "Authorization for Municipal Construction Activities"; and
- (e) Records of municipal construction activities authorized under this optional MCM, in accordance with Part VI of this general permit.

### **Section C. General Requirements**

Permittees shall provide information in the SWMP documenting the development and implementation of the program. At a minimum, the documentation must include:

1. A list of any public or private entities assisting with the development or implementation of the SWMP;
2. If applicable, a list of all MS4 operators contributing to the development and implementation of the SWMP, including a clear description of the contribution;
3. A list of all BMPs and measurable goals for each of the MCMs;
4. A schedule for the implementation of all SWMP requirements. The schedule must include, as appropriate, the months and years in which the permittee will undertake



required actions, including interim milestones and the frequency of the action throughout the permit term.

5. A description of how each measurable goal will be evaluated; and
6. A rationale statement that addresses the overall program, including how the BMPs and measurable goals were selected.

## **Part IV. Recordkeeping and Reporting**

### **Section A. Recordkeeping**

1. The permittee shall retain all records, a copy of this TPDES general permit, and records of all data used to complete the application (NOI) for this general permit and satisfy the public participation requirements, for a period of at least three (3) years, or for the remainder of the term of this general permit, whichever is longer. This period may be extended by request of the executive director at any time.
2. The permittee shall submit the records to the executive director only when specifically asked to do so. The SWMP required by this general permit (including a copy of the general permit) must be retained at a location accessible to the TCEQ.
3. The permittee shall make the NOI and the SWMP available to the public at reasonable times during regular business hours, if requested to do so in writing. Copies of the SWMP must be made available within ten (10) working days of receipt of a written request. Other records must be provided in accordance with the Texas Public Information Act. However, all requests for records from federal facilities must be made in accordance with the Freedom of Information Act.
4. The period during which records are required to be kept shall be automatically extended to the date of the final disposition of any administrative or judicial enforcement action that may be instituted against the permittee.

### **Section B. Reporting**

#### **1. General Reporting Requirements**

##### **(a) Noncompliance Notification**

According to 30 TAC § 305.125(9), any noncompliance which may endanger human health or safety, or the environment, must be reported by the permittee to the TCEQ. Report of such information must be provided orally or by fax to the TCEQ Regional Office within 24 hours of becoming aware of the noncompliance. A written report must be provided by the permittee to the appropriate TCEQ Regional Office and to the TCEQ Enforcement Division (MC-224) within five working days of becoming aware of the noncompliance. The written report must contain:

- (1) A description of the noncompliance and its cause;
- (2) The potential danger to human health or safety, or the environment;
- (3) The period of noncompliance, including exact dates and times;
- (4) If the noncompliance has not been corrected, the anticipated time it is expected to continue; and

- (5) Steps taken or planned to reduce, eliminate, and prevent recurrence of the noncompliance, and to mitigate its adverse effects.

(b) Other Information

When the permittee becomes aware that it either submitted incorrect information or failed to submit complete and accurate information requested in an NOI, NOT, or NOC, or any other report, the permittee shall promptly submit the facts or information to the executive director.

## 2. Annual Report

The MS4 operator shall submit a concise annual report to the executive director within 90 days of the end of each reporting year. For the purpose of this section, the reporting year may include either the permit year, the permittee's fiscal year or the calendar year, as elected by the small MS4 and notified to the TCEQ in the application submittal. The annual report must address the previous reporting year.

The first reporting year for annual reporting purposes shall begin on the permit effective date and shall last for a period of one (1) year (the end of the "permit year"). Alternatively, if the permittee elects to report based on its fiscal year, the first reporting year will last until the end of the fiscal year immediately following the issuance date of this permit. If the permittee elects to report based on the calendar year, then the first reporting year will last until December 31, 2019.

Subsequent calendar years will begin at the beginning of the first reporting year (which will vary based on the previous paragraph) and last for one (1) year. The MS4 operator shall also make a copy of the annual report readily available for review by TCEQ personnel upon request. The report must include:

- (a) The status of the compliance with permit conditions, an assessment of the appropriateness of the identified BMPs, progress towards achieving the statutory goal of reducing the discharge of pollutants to the MEP, the measurable goals for each of the MCMs, and an evaluation of the success of the implementation of the measurable goals;
- (b) A summary of the results of information collected and analyzed, during the reporting period, including monitoring data used to assess the success of the program at reducing the discharge of pollutants to the MEP;
- (c) If applicable, a summary of any activities taken to address the discharge to impaired waterbodies, including any sampling results and a summary of the small MS4s BMPs used to address the pollutant of concern;
- (d) A summary of the stormwater activities the MS4 operator plans to undertake during the next reporting year;
- (e) Proposed changes to the SWMP, including changes to any BMPs or any identified measurable goals that apply to the program elements;
- (f) Description and schedule for implementation of additional BMP's that may be necessary, based on monitoring results, to ensure compliance with applicable TMDLs and implementation plans. For waters that are listed as impaired after discharge authorization pursuant to Part II.D.4, include a list of such waters and the pollutant(s) causing the impairment, and a summary of any actions taken to comply with the requirements of Part II.D.4.b.;
- (g) Notice that the MS4 operator is relying on another government entity to satisfy some of its permit obligations (if applicable);

- (h) The number of construction activities where the small MS4 is the operator and authorized under the 7<sup>th</sup> optional MCM, including the total number of acres disturbed; and
- (i) The number of construction activities that occurred within the jurisdictional area of the small MS4 (as noticed to the permittee by the construction operator), and that were not authorized under the 7<sup>th</sup> MCM.

MS4s authorized under the previous version of the permit must prepare an annual report whether or not the NOI and SWMP have been approved by the TCEQ. If the permittee has either not implemented the SWMP or not begun to implement the SWMP because it has not received approval of the NOI and SWMP, then the annual report may include that information.

If permittees share a common SWMP, they shall contribute to and submit a single system-wide report. Each permittee shall sign and certify the annual report in accordance with 30 TAC § 305.128 (relating to Signatories to Reports).

The annual report must be submitted with the appropriate TCEQ reporting forms if available, or as otherwise approved by TCEQ.

The annual report must be submitted to the following address:

Texas Commission on Environmental Quality  
Stormwater Team; MC - 148  
P.O. Box 13087  
Austin, Texas 78711-3087

A copy of the annual report must also be submitted to the TCEQ Regional Office that serves the area of the regulated small MS4, except if the report is submitted electronically.

Effective December 21, 2020, annual reports must be submitted using the online electronic reporting system available through the TCEQ website unless the permittee requests and obtains an electronic reporting waiver.

## **Part V. Standard Permit Conditions**

- A. The permittee has a duty to comply with all permit conditions. Failure to comply with any permit condition is a violation of the general permit and statutes under which it was issued, and is grounds for enforcement action, for terminating coverage under this general permit, or for requiring a discharger to apply for and obtain an individual TPDES permit.
- B. It shall not be a defense for the permittee in an enforcement action that it would have been necessary to halt or reduce the permitted activity in order to maintain compliance with the conditions of this permit.
- C. The permittee shall take all reasonable steps to minimize or prevent any discharge in violation of this permit which has a reasonable likelihood of adversely affecting human health or the environment.
- D. Authorization under this general permit may be suspended or revoked for cause. Filing a notice of planned changes or anticipated non-compliance by the permittee does not stay any permit condition. The permittee shall furnish to the executive director, upon

request and within a reasonable timeframe, any information necessary for the executive director to determine whether cause exists for modifying, revoking, suspending, reissuing or terminating authorization under this general permit. Additionally, the permittee shall provide to the executive director, upon request, copies of all records that the permittee shall maintain as a condition of this general permit.

- E. The permittee shall at all times properly operate and maintain all facilities and systems of treatment and control (and related appurtenances) which are installed or used to achieve compliance with the conditions of this permit and with the condition of the permittee's SWMP. Proper operation and maintenance also includes adequate laboratory controls and appropriate quality assurance procedures. Proper operation and maintenance requires the operation of backup or auxiliary facilities or similar systems, installed only when the operation is necessary to achieve compliance with the conditions of this permit.
- F. Inspection and entry shall be allowed under the TWC Chapters 26-28, Health and Safety Code §§ 361.032-361.033 and 361.037, and 40 CFR §122.41(i). The statement in TWC § 26.014 that commission entry of a facility shall occur according to an establishment's rules and regulations concerning safety, internal security, and fire protection is not grounds for denial or restriction of entry to any part of the facility or site, but merely describes the commission's duty to observe appropriate rules and regulations during an inspection.
- G. The discharger is subject to administrative, civil, and criminal penalties, as applicable, under the TWC, Chapters 26, 27, and 28, and the Texas Health and Safety Code, Chapter 361 for violations including but not limited to the following:
  - 1. Negligently or knowingly violating CWA, §§ 301, 302, 303, 306, 307, 308, 318, or 405, or any condition or limitation implementing any sections in a permit issued under CWA, § 402; and
  - 2. Knowingly making any false statement, representation, or certification in any record or other document submitted or required to be maintained under a permit, including monitoring reports or reports of compliance or noncompliance.
- H. All reports and other information requested by or submitted to the executive director must be signed by the person and in the manner required by 30 TAC § 305.128 (relating to Signatories to Reports).
- I. Authorization under this general permit does not convey property or water rights of any sort and does not grant any exclusive privilege.
- J. The permittee shall implement its SWMP on any new areas under its jurisdiction that are located in a UA or that are designated by the TCEQ. Implementation of the SWMP in these areas is required three (3) years from acquiring the new area, or five (5) years from the date of initial permit coverage.

**Part VI. Authorization for Municipal Construction Activities – Applicable only if the 7th Optional MCM is selected**

The MS4 operator may obtain authorization under TPDES CGP, TXR150000 to discharge stormwater runoff from each construction activity performed by the MS4 operator that results in a land disturbance of one (1) acre or more of land or less than one (1) acre of land, if the construction activity is part of a larger common plan of development or sale that would disturb one acre or more. Alternatively, the MS4 operator may develop the SWMP to include the optional seventh (7<sup>th</sup>) stormwater MCM listed in Part III.B.7 of this general permit if the eligibility requirements in Part VI.A. below are met.

If an MS4 operator decides to utilize this MCM, then the MS4 operator must include this MCM in its SWMP submitted with the NOI or submit an NOC notifying the executive director of the addition of this MCM to its SWMP. The MS4 operator must identify the geographic area or boundary where the construction activities will be conducted under the provisions of this general permit. If the permittee meets the terms and requirements of this general permit, then discharges from these construction activities may be authorized under this general permit as long as they occur within the regulated geographic area of the small MS4.

An MS4 operator may utilize this MCM over additional portions of their small MS4 if those areas are also in compliance with all MCMs listed in this general permit. Even if an MS4 operator has developed this optional seventh stormwater MCM, the MS4 operator may apply under TPDES CGP TXR150000 for authorization for particular municipal construction activities including those activities that occur during periods of low potential for erosion (for which no SWP3 must be developed).

**Section A. Eligible Construction Sites**

Discharges from construction activities within the regulated area where the MS4 operator meets the definition of construction site operator are eligible for authorization under this general permit. Discharges from construction activities outside of the regulated area, where the MS4 operator meets the definition of construction site operator, are only eligible for authorization under this general permit in those areas where the MS4 operator meets the requirements of Parts III.B.1. through III.B.6 of this general permit, related to MCMs.

**Section B. Discharges Eligible for Authorization**

**1. Stormwater Associated with Construction Activity**

Discharges of stormwater runoff from small and large construction activities may be authorized under this general permit.

**2. Discharges of Stormwater Associated with Construction Support Activities**

Discharges of stormwater runoff from construction support activities, including concrete batch plants, asphalt batch plants, equipment staging areas, material storage yards, material borrow areas, and excavated material disposal areas may be authorized under this general permit provided:

- (a) The activity is located within a one-mile distance from the boundary of the permitted construction site and directly supports the construction activity;

- (b) A SWP3 is developed according to the provisions of this general permit and includes appropriate controls and measures to control sediment and erosion and discharge of pollutants in stormwater runoff from the supporting construction activity site;
- (c) The construction support activity either does not operate beyond the completion date of the construction activity or obtains separate TPDES authorization for discharges as required; and
- (d) Discharge of stormwater from concrete production facilities must meet the requirements in Section E below

### **3. Non-Stormwater Discharges**

The following non-stormwater discharges from construction sites authorized under this general permit are also eligible for authorization under this MCM:

- (a) Discharges from emergency fire fighting activities (fire fighting activities do not include washing of trucks, run-off water from training activities, test water from fire suppression systems, and similar activities);
- (b) Uncontaminated fire hydrant flushings (excluding discharges of hyperchlorinated water, unless the water is first dechlorinated and discharges are not expected to adversely affect aquatic life), which include flushings from systems that utilize potable water, surface water, or groundwater that does not contain additional pollutants (uncontaminated fire hydrant flushings do not include systems utilizing reclaimed wastewater as a source water);
- (c) Water from the routine external washing of vehicles, the external portion of buildings or structures, and pavement, where detergents and soaps are not used and where spills or leaks of toxic or hazardous materials have not occurred (unless spilled materials have been removed; and if local state, or federal regulations are applicable, the materials are removed according to those regulations), and where the purpose is to remove mud, dirt, or dust;
- (d) Uncontaminated water used to control dust;
- (e) Potable water sources including waterline flushings (excluding discharges of hyperchlorinated water, unless the water is first dechlorinated and discharges are not expected to adversely affect aquatic life);
- (f) Uncontaminated air conditioning condensate; and
- (g) Uncontaminated ground water or spring water, including foundation or footing drains where flows are not contaminated with industrial materials such as solvents.

### **4. Other Permitted Discharges**

Any discharge authorized under a separate TPDES or TCEQ permit may be combined with discharges from construction sites operated by the small MS4, provided the discharge complies with the associated permit.

### **Section C. Limitations on Permit Coverage**

Discharges that occur after construction activities have been completed, and after the construction site and any supporting activity site have undergone final stabilization, are not eligible for coverage under Part VI of the general permit.

### Section D. Stormwater Pollution Prevention Plan (SWP3) Requirements

Operators of municipal construction activities that qualify for coverage under this general permit and that discharge stormwater associated with construction activities into surface water in the state must:

1. Develop a SWP3 according to the provisions of this general permit that covers the entire site and begin implementation of that plan prior to commencing construction activities;
2. Post a signed copy of a TCEQ approved site notice in a location at the construction site where it is readily available for viewing prior to commencing construction activities and maintain the notice in that location until completion of the construction activity and final stabilization of the site;
3. Ensure the project specifications allow or provide that adequate BMPs may be developed and modified as necessary to meet the requirements of this general permit and the SWP3;
4. Ensure all contractors are aware of the SWP3 requirements, are aware that municipal personnel are responsible for the day-to-day operations of the SWP3, and who to contact concerning SWP3 requirements; and
5. Ensure that the SWP3 identifies the municipal personnel responsible for implementation of control measures described in the plan.

### Section E. Stormwater Runoff from Concrete Batch Plants

Discharges of stormwater runoff from concrete batch plants at regulated construction sites may be authorized under the provisions of this general permit provided that the following requirements are met for concrete batch plant(s) authorized under this permit. If discharges of stormwater runoff from concrete batch plants are not covered under this general permit, then discharges must be authorized under an alternative general permit or an individual permit. This permit does not authorize the discharge or land disposal of any wastewater from concrete batch plants at regulated construction sites. Authorization for these wastes must be obtained under an individual permit or an alternative general permit.

#### 1. Benchmark Sampling Requirements

- (a) Operators of concrete batch plants authorized under this section must sample the stormwater runoff from the concrete batch plants according to the requirements of this section of the general permit, and must conduct evaluations of the effectiveness of the SWP3 based on the following benchmark monitoring values:

Table 1. Benchmark Monitoring

Benchmark Parameters	Benchmark Value	Sampling Frequency	Sample Type
Oil and Grease (*1)	15 mg/L	1/quarter (*2)(*3)	Grab (*4)
Total Suspended Solids (*1)	50 mg/L	1/quarter (*2)(*3)	Grab (*4)
pH (*1)	6.0-9.0 S.U.	1/quarter (*2)(*3)	Grab (*4)
Total Iron (*1)	1.3 mg/L	1/quarter (*2)(*3)	Grab (*4)

- (\*1) Analytical data intended for compliance with benchmark monitoring requirements must be analyzed by a National Environmental Laboratory Accreditation Program (NELAP) accredited laboratory based on state rules located in 30 TAC Chapter 25. Analysis must be performed using sufficiently sensitive methods for analysis that comply with the rules located in 40 CFR §136.1(c) and 40 CFR §122.44(i)(1)(iv).
- (\*2) When discharge occurs. Sampling is required within the first 30 minutes of discharge. If it is not practicable to take the sample, or to complete the sampling, within the first 30 minutes, sampling must be completed within the first hour of discharge. If sampling is not completed within the first 30 minutes of discharge, the reason must be documented and attached to all required reports and records of the sampling activity.
- (\*3) Sampling must be conducted at least once during each of the following periods. The first sample must be collected during the first full quarter that a stormwater discharge occurs from a concrete batch plant authorized under this general permit.
- January through March
  - April through June
  - July through September
  - October through December

For projects lasting less than one full quarter, a minimum of one sample shall be collected, provided that a stormwater discharge occurred at least once following submission of the NOI.

- (\*4) A grab sample shall be collected from the stormwater discharge resulting from a storm event that is at least 0.1 inches of measured precipitation that occurs at least 72 hours from the previously measurable storm event. The sample shall be collected downstream of the concrete batch plant, and where the discharge exits any BMPs utilized to handle the runoff from the batch plant, prior to commingling with any other water authorized under this general permit.
- (b) The permittee shall compare the results of sample analyses to the benchmark values above, and must include this comparison in the overall assessment of the SWP3's effectiveness. Analytical results that exceed a benchmark value are not a violation of this permit, as these values are not numeric effluent limitations. Results of analyses are indicators that modifications of the SWP3 should be assessed and may be necessary to protect water quality. The operator must investigate the cause for each exceedance and must document the results of this investigation in the SWP3 by the end of the quarter following the sampling event.

The operator's investigation must identify the following:

- (1) Any additional potential sources of pollution, such as spills that might have occurred;
- (2) Necessary revisions to good housekeeping measures that are part of the SWP3;
- (3) Additional BMPs, including a schedule to install or implement the BMPs; and
- (4) Other parts of the SWP3 that may require revisions in order to meet the goal of the benchmark values.



Background concentrations of specific pollutants may also be considered during the investigation. If the operator is able to relate the cause of the exceedance to background concentrations, then subsequent exceedances of benchmark values for that pollutant may be resolved by referencing earlier findings in the SWP3. Background concentrations may be identified by laboratory analyses of samples of stormwater run-on to the permitted facility, by laboratory analyses of samples of stormwater run-off from adjacent non-industrial areas, or by identifying the pollutant is a naturally occurring material in soils at the site.

## **2. BMPs and SWP3 Requirements**

Minimum Stormwater Pollution Prevention Plan (SWP3) Requirements - The following are required in addition to other SWP3 requirements listed in this section:

- (a) Description of Potential Pollutant Sources - The SWP3 must provide a description of potential sources (activities and materials) that may reasonably be expected to affect the quality of stormwater discharges associated with concrete batch plants authorized under this permit. The SWP3 must describe practices that that will be used to reduce the pollutants in these discharges to assure compliance with this general permit, including the protection of water quality, and must ensure the implementation of these practices. The following must be developed, at a minimum, in support of developing this description:
  - (1) Drainage – The site map must include the following information:
    - a. The location of all outfalls for stormwater discharges associated with concrete batch plants that are authorized under this permit;
    - b. A depiction of the drainage area and the direction of flow to the outfall(s);
    - c. Structural controls used within the drainage area(s);
    - d. The locations of the following areas associated with concrete batch plants that are exposed to precipitation: vehicle and equipment maintenance activities (including fueling, repair, and storage areas for vehicles and equipment scheduled for maintenance); areas used for the treatment, storage, or disposal of wastes listed in the TPDES CGP TXR150000; liquid storage tanks; material processing and storage areas; and loading and unloading areas; and
    - e. The locations of the following: any bag house or other dust control device(s); recycle or sedimentation pond, clarifier or other device used for the treatment of facility wastewater (including the areas that drain to the treatment device); areas with significant materials; and areas where major spills or leaks have occurred.
  - (2) Inventory of Exposed Materials – A list of materials handled at the concrete batch plant that may be exposed to stormwater and that have a potential to affect the quality of stormwater discharges associated with concrete batch plants that are authorized under this general permit.
  - (3) Spills and Leaks - A list of significant spills and leaks of toxic or hazardous pollutants that occurred in areas exposed to stormwater and that drain to stormwater outfalls associated with concrete batch plants authorized under this general permit must be developed, maintained, and updated.
  - (4) Sampling Data - A summary of existing stormwater discharge sampling data must be maintained, if available.

- (b) Measures and Controls - The SWP3 must include a description of management controls to regulate pollutants identified in the SWP3's "Description of Potential Pollutant Sources" from Part VI.E.2.(a) of this permit, and a schedule for implementation of the measures and controls. This must include, at a minimum:
- (1) Good Housekeeping - Good housekeeping measures must be developed and implemented in the area(s) associated with concrete batch plants.
    - a. Operators must prevent or minimize the discharge of spilled cement, aggregate (including sand or gravel), settled dust, or other significant materials from paved portions of the site that are exposed to stormwater.

Measures used to minimize the presence of these materials may include regular sweeping or other equivalent practices. These practices must be conducted at a frequency that is determined based on consideration of the amount of industrial activity occurring in the area and frequency of precipitation, and shall occur at least once per week when cement or aggregate is being handled or otherwise processed in the area.
    - b. Operators must prevent the exposure of fine granular solids, such as cement, to stormwater. Where practicable, these materials must be stored in enclosed silos, hoppers or buildings, in covered areas, or under covering.
  - (2) Spill Prevention and Response Procedures - Areas where potential spills that can contribute pollutants to stormwater runoff, and the drainage areas from these locations, must be identified in the SWP3. Where appropriate, the SWP3 must specify material handling procedures, storage requirements, and use of equipment. Procedures for cleaning up spills must be identified in the SWP3 and made available to the appropriate personnel.
  - (3) Inspections - Qualified facility personnel (for example, a person or persons with knowledge of this general permit, the concrete batch plant, and the SWP3 related to the concrete batch plant(s) for the site) must be identified to inspect designated equipment and areas of the facility specified in the SWP3. The inspection frequency must be specified in the SWP3 based upon a consideration of the level of concrete production at the facility, but must be a minimum of once per month while the facility is in operation. The inspection must take place while the facility is in operation and must, at a minimum, include all areas that are exposed to stormwater at the site, including material handling areas, above ground storage tanks, hoppers or silos, dust collection or containment systems, truck wash down and equipment cleaning areas. Follow-up procedures must be used to ensure that appropriate actions are taken in response to the inspections. Records of inspections must be maintained and be made readily available for inspection upon request.
  - (4) Employee Training - An employee training program must be developed to educate personnel responsible for implementing any component of the SWP3, or personnel otherwise responsible for stormwater pollution prevention, with the provisions of the SWP3. The frequency of training must be documented in the SWP3, and at a minimum, must consist of one training prior to the initiation of operation of the concrete batch plant.
  - (5) Record Keeping and Internal Reporting Procedures - A description of spills and similar incidents, plus additional information that is obtained regarding the quality and quantity of stormwater discharges, must be included in the SWP3. Inspection and maintenance activities must be documented and records of those inspection and maintenance activities must be incorporated in the SWP3.

- (6) Management of Runoff - The SWP3 shall contain a narrative consideration for reducing the volume of runoff from concrete batch plants by diverting runoff or otherwise managing runoff, including use of infiltration, detention ponds, retention ponds, or reusing of runoff.
- (c) Comprehensive Compliance Evaluation – At least once per year, one (1) or more qualified personnel (for example, a person or persons with knowledge of this general permit, the concrete batch plant, and the SWP3 related to the concrete batch plant(s) for the site) shall conduct a compliance evaluation of the plant. The evaluation must include the following:
  - (1) Visual examination of all areas draining stormwater associated with regulated concrete batch plants for evidence of, or the potential for, pollutants entering the drainage system. These include but are not limited to: cleaning areas, material handling areas, above ground storage tanks, hoppers or silos, dust collection or containment systems, and truck wash down and equipment cleaning areas. Measures implemented to reduce pollutants in runoff (including structural controls and implementation of management practices) must be evaluated to determine if they are effective and if they are implemented in accordance with the terms of this permit and with the permittee’s SWP3. The operator shall conduct a visual inspection of equipment needed to implement the SWP3, such as spill response equipment.
  - (2) Based on the results of the evaluation, the following must be revised as appropriate within two (2) weeks of the evaluation: the description of potential pollutant sources identified in the SWP3 (as required in Part VI.E.2(a), “Description of Potential Pollutant Sources”); and pollution prevention measures and controls identified in the SWP3 (as required in Part VI.E.2.(b) “Measures and Controls”). The revisions may include a schedule for implementing the necessary changes.
  - (3) The permittee shall prepare and include in the SWP3 a report summarizing the scope of the evaluation, the personnel making the evaluation, the date(s) of the evaluation, major observations relating to the implementation of the SWP3, and actions taken in response to the findings of the evaluation. The report must identify any incidents of noncompliance. Where the report does not identify incidences of noncompliance, the report must contain a statement that the evaluation did not identify any incidence(s), and the report must be signed according to 30 TAC §305.128, relating to Signatories to Reports.
  - (4) The Comprehensive Compliance Evaluation may substitute for one of the required inspections delineated in Part VI.E.2.(b)(3) of this general permit.

### **3. Prohibition of Wastewater Discharges**

Wastewater discharges associated with concrete production including wastewater disposal by land application are not authorized under this general permit. These wastewater discharges must be authorized under an alternative TCEQ water quality permit or otherwise disposed of in an authorized manner. Discharges of concrete truck washout at construction sites may be authorized if conducted in accordance with the requirements of Part VI of this general permit.

### **4. Concrete Truck Wash Out Requirements**

This general permit authorizes the wash out of concrete trucks at construction sites regulated under this section of the general permit, provided the following requirements are

met. Authorization is limited to the land disposal of wash out water from concrete trucks. Any other direct discharge of concrete production waste water must be authorized under a separate TCEQ general permit or individual permit.

- (a) Direct discharge of concrete truck wash out water to surface water in the state, including discharge to storm sewers, is prohibited by this general permit.
- (b) Concrete truck wash out water shall be discharged to areas at the construction site where structural controls have been established to prevent direct discharge to surface waters or to areas that have a minimal slope that allow infiltration and filtering of wash out water to prevent direct discharge to surface waters. Structural controls may consist of temporary berms, temporary shallow pits, temporary storage tanks with slow rate release, or other reasonable measures to prevent runoff from the construction site.
- (c) Wash out of concrete trucks during rainfall events shall be minimized. The direct discharge of concrete truck wash out water is prohibited at all times, and the operator shall insure that its BMPs are sufficient to prevent the discharge of concrete truck washout as the result of rain.
- (d) The discharge of wash out water shall not cause or contribute to groundwater contamination.
- (e) If a SWP3 is required to be implemented, the SWP3 shall include concrete wash out areas on the associated map.

#### **Section F. Effective Date of Coverage**

Construction activities may not commence under this section until the MS4 NOI and SWMP are approved in writing by the TCEQ. Following approval of the NOI and SWMP, operators of construction activities eligible for coverage under this general permit are authorized to discharge stormwater associated with construction activity immediately upon posting the signed construction site notice required under this section.

#### **Section G. Deadlines for SWP3 Preparation and Compliance**

The SWP3 must:

1. Be completed and initially implemented prior to commencing construction activities that result in soil disturbance;
2. Be updated as necessary to reflect the changing conditions of new contractors, new areas of responsibility, and changes in best management practices; and
3. Provide for compliance with the terms and conditions of this general permit.

#### **Section H. Plan Review and Making Plans Available**

The SWP3 must be retained on-site at the construction site or made readily available at the time of an on-site inspection to: the executive director; a federal, state, or local agency approving sediment and erosion plans, grading plans, or stormwater management plans; and to local government officials.

#### **Section I. Keeping Plans Current**

The permittee shall amend the SWP3 whenever either of the following occurs:

1. There is a change in design, construction, operation, or maintenance that has a significant effect on the discharge of pollutants and that has not been previously addressed in the SWP3; or
2. Results of inspections or investigations by site operators, authorized TCEQ personnel, or a federal, state or local agency approving sediment and erosion plans indicate the SWP3 is proving ineffective in eliminating or significantly minimizing pollutants in discharges authorized under this general permit.

### **Section J. Contents of SWP3**

The SWP3 must include, at a minimum, the information described in this section.

#### **1. Site Description**

A site description, or project description, which must include:

- (a) A description of the nature of the construction activity, potential pollutants and sources;
- (b) A description of the intended schedule or sequence of major activities that will disturb soils for major portions of the site;
- (c) The number of acres of the entire construction site property and the total number of acres of the site where construction activities will occur, including off-site material storage areas, overburden and stockpiles of dirt, and borrow areas;
- (d) Data describing the soil type or the quality of any discharge from the site;
- (e) A map showing the general location of the site (e.g. a portion of a city or county map);
- (f) A detailed site map indicating the following:
  - (1) Drainage patterns and approximate slopes anticipated after major grading activities;
  - (2) Areas where soil disturbance will occur;
  - (3) Locations of all major structural controls either planned or in place;
  - (4) Locations where temporary or permanent stabilization practices are expected to be used;
  - (5) Locations of construction support activities, including off-site activities that are authorized under the permittee's NOI, including material, waste, borrow, fill, or equipment storage areas;
  - (6) Surface waters (including wetlands) either at, adjacent, or in close proximity to the site;
  - (7) Locations where stormwater discharges from the site directly to a surface water body or a MS4; and
  - (8) Vehicle wash areas.
- (g) The location and description of asphalt plants and concrete plants (if any) providing support to the construction site and that are also authorized under this general permit;
- (h) The name of receiving waters at or near the site that will be disturbed or that will receive discharges from disturbed areas of the project; and
- (i) A copy of Part VI of this TPDES general permit.

## **2. Structural and non-structural controls**

The SWP3 must describe the structural and the non-structural controls (BMPs) that will be used to minimize pollution in runoff. The description must identify the general timing or sequence for implementation and the party responsible for implementation. At a minimum, the description must include the following components:

### **Erosion and Sediment Controls**

- (a) Erosion and sediment controls must be designed to retain sediment on-site to the maximum extent practicable with consideration for local topography and rainfall.
- (b) Control measures must be properly selected, installed, and maintained according to the manufacturer's or designer's specifications. If periodic inspections or other information indicates a control has been used incorrectly, or that the control is performing inadequately, the operator must replace or modify the control.
- (c) Sediment must be removed from sediment traps and sedimentation ponds no later than the time that design capacity has been reduced by 50 percent.
- (d) If sediment escapes the site, accumulations must be removed at a frequency to minimize further negative effects. and, whenever feasible, prior to the next rain event.
- (e) Controls must be developed to limit offsite transport of litter, construction debris, and construction materials by stormwater runoff.

## **3. Stabilization Practices**

The SWP3 must include a description of interim and permanent stabilization practices for the site, including a schedule of when the practices will be implemented. Site plans must ensure that existing vegetation is preserved where possible.

- (a) Stabilization practices may include but are not limited to: establishment of temporary vegetation, establishment of permanent vegetation, mulching, geotextiles, sod stabilization, vegetative buffer strips, protection of existing trees and vegetation, and other similar measures.
- (b) The following records must be maintained and either attached to or referenced in the SWP3 and made readily available upon request to the parties in Part VI.H. of this general permit:
  - (1) The dates when major grading activities occur;
  - (2) The dates when construction activities temporarily or permanently cease on a portion of the site; and
  - (3) The dates when stabilization measures are initiated.
- (c) Stabilization measures must be initiated immediately in portions of the site where construction activities have temporarily or permanently ceased, and will not resume for a period exceeding 14 calendar days, except as provided in (1) and (2) below.
  - (1) Where the initiation of stabilization measures by the 14th day after construction activity temporarily or permanently ceased is precluded by snow cover or frozen ground conditions, stabilization measures must be initiated as soon as practicable.
  - (2) Where the initiation of stabilization measures by the 14th day after construction activity has temporarily or permanently ceased is precluded by seasonably arid conditions, stabilization measures must be initiated as soon as practicable. These

conditions exist in arid areas, semiarid areas, and areas experiencing drought conditions.

#### **4. Structural Control Practices**

The SWP3 must include a description of any structural control practices used to divert flows away from exposed soils, to limit the contact of runoff with disturbed areas, or to lessen the off-site transport of eroded soils.

- (a) Sites with a drainage area of ten (10) or more acres:
- (1) A sediment basin is required, where feasible, for a common drainage location that serves an area with ten (10) or more acres disturbed at one time. A sedimentation basin may be temporary or permanent, but must provide sufficient storage to contain a calculated volume of runoff from a 2-year, 24-hour storm from each disturbed acre drained. When calculating the volume of runoff from a 2-year, 24-hour storm event, it is not required to include the flows from off-site areas and flow from on-site areas that are either undisturbed or have already undergone final stabilization, if these flows are diverted around both the disturbed areas of the site and the sediment basin. Capacity calculations must be included in the SWP3.
  - (2) Where rainfall data is not available or a calculation cannot be performed the sedimentation basin must provide at least 3,600 cubic feet of storage per acre drained until the site reaches final stabilization.
  - (3) If a sedimentation basin is not feasible, then the permittee shall provide equivalent control measures until the site reaches final stabilization. In determining whether installing a sediment basin is feasible, the permittee may consider factors such as site soils, slope, available area, public safety, precipitation pattern, site geometry, site vegetation, infiltration capacity, geotechnical factors, depth to groundwater, and other similar considerations. The permittee shall document the reason that the sediment basins are not feasible, and shall utilize equivalent control measures, which may include a series of smaller sediment basins.
  - (4) Perimeter Controls – At a minimum, silt fences, vegetative buffer strips, or equivalent sediment controls are required for all down slope boundaries of the construction area, and for those side slope boundaries deemed appropriate as dictated by individual site conditions.
- (b) Controls for sites with drainage areas less than ten acres:
- (1) Sediment traps and sediment basins may be used to control solids in stormwater runoff for drainage locations serving less than ten (10) acres. At a minimum, silt fences, vegetative buffer strips, or equivalent sediment controls are required for all down slope boundaries of the construction area, and for those side slope boundaries deemed appropriate as dictated by individual site conditions.
  - (2) Alternatively, a sediment basin that provides storage for a calculated volume of runoff from a 2-year, 24-hour storm from each disturbed acre drained may be utilized. Where rainfall data is not available or a calculation cannot be performed, a temporary or permanent sediment basin providing 3,600 cubic feet of storage per acre drained may be provided. If a calculation is performed, then the calculation shall be included in the SWP3.

## **5. Permanent Stormwater Controls**

A description of any measures that will be installed during the construction process to control pollutants in stormwater discharges that will occur after construction operations have been completed must be included in the SWP3. Permittees are only responsible for the installation and maintenance of stormwater management measures prior to final stabilization of the site.

## **6. Other Controls**

- (a) Off-site vehicle tracking of sediments and the generation of dust must be minimized.
- (b) The SWP3 must include a description of construction and waste materials expected to be stored on-site and a description of controls to reduce pollutants from these materials.
- (c) The SWP3 must include a description of pollutant sources from areas other than construction (including stormwater discharges from dedicated asphalt plants and dedicated concrete plants), and a description of controls and measures that will be implemented at those sites to minimize pollutant discharges.

## **7. Effluent Limits**

The federal Effluent Limitations Guidelines at 40 CFR § 450.21 apply to all regulated construction activities under this 7<sup>th</sup> optional MCM, where the small MS4 is the operator.

## **8. Approved State and Local Plans**

- (a) The permittee shall ensure the SWP3 is consistent with requirements specified in applicable sediment and erosion site plans or site permits, or stormwater management site plans or site permits approved by federal, state, or local officials.
- (b) SWP3s must be updated as necessary to remain consistent with any changes applicable to protecting surface water resources in sediment erosion site plans or site permits, or stormwater management site plans or site permits approved by state or local official for whom the permittee receives written notice.

## **9. Maintenance**

All erosion and sediment control measures and other protective measures identified in the SWP3 must be maintained in effective operating condition. If through inspections the permittee determines that BMPs are not operating effectively, maintenance must be performed before the next anticipated storm event or as necessary to maintain the continued effectiveness of stormwater controls. If maintenance prior to the next anticipated storm event is impracticable, maintenance must be scheduled and accomplished as soon as practicable.

## **10. Inspections of Controls**

- (a) Personnel provided by the permittee must inspect disturbed areas of the construction site that have not been finally stabilized, areas used for storage of materials that are exposed to precipitation, discharge locations, and structural controls for evidence of, or the potential for, pollutants entering the drainage system. Personnel conducting these inspections must be knowledgeable of this general permit, familiar with the construction site, and knowledgeable of the SWP3 for the site. Sediment and erosion



control measures identified in the SWP3 must be inspected to ensure that they are operating correctly. Locations where vehicles enter or exit the site must be inspected for evidence of off-site sediment tracking. Inspections must be conducted at least once every 14 calendar days and within 24 hours of the end of a storm event of 0.5 inches or greater.

Where sites have been finally or temporarily stabilized or where runoff is unlikely due to winter conditions (e.g. site is covered with snow, ice, or frozen ground exists), inspections must be conducted at least once every month. In arid or semi-arid, or drought-stricken areas, inspections must be conducted at least once every month and within 24 hours after the end of a storm event of 0.5 inches or greater

As an alternative to the above-described inspection schedule of once every 14 calendar days and within 24 hours of a storm event of 0.5 inches or greater, the SWP3 may be developed to require that these inspections will occur at least once every seven (7) calendar days. If this alternative schedule is developed, then the inspection must occur on a specifically defined day, regardless of whether or not there has been a rainfall event since the previous inspection.

The inspections may occur on either schedule provided that the SWP3 reflects the current schedule and that any changes to the schedule are conducted in accordance with the following provisions: the schedule may be changed a maximum of one time each month, the schedule change must be implemented at the beginning of a calendar month, and the reason for the schedule change must be documented in the SWP3 (e.g., end of "dry" season and beginning of "wet" season).

- (b) Utility line installation, pipeline construction, and other examples of long, narrow, linear construction activities may provide inspection personnel with limited access to the areas described in Part VI.J.10(a) above. Inspection of these areas could require that vehicles compromise temporarily or even permanently stabilized areas, cause additional disturbance of soils, and increase the potential for erosion. In these circumstances, controls must be inspected at least once every 14 calendar days and within 24 hours of the end of a storm event of 0.5 inches, but representative inspections may be performed. For representative inspections, personnel must inspect controls along the construction site for 0.25 mile above and below each access point where a roadway, undisturbed right-of-way, or other similar feature intersects the construction site and allows access to the areas described in Part VI.J.10.(a) above. The conditions of the controls along each inspected 0.25 mile portion may be considered as representative of the condition of controls along that reach extending from the end of the 0.25 mile portion to either the end of the next 0.25 mile inspected portion, or to the end of the project, whichever occurs first.

As an alternative to the above-described inspection schedule of once every 14 calendar days and within 24 hours of a storm event of 0.5 inches or greater, the SWP3 may be developed to require that these inspections will occur at least once every seven (7) calendar days. If this alternative schedule is developed, the inspection must occur on a specifically defined day, regardless of whether or not there has been a rainfall event since the previous inspection. The inspections may occur on either schedule provided that the SWP3 reflects the current schedule and that any changes to the schedule are conducted in accordance with the following provisions: the schedule may be changed a maximum of one time each month, the schedule change must be implemented at the beginning of a calendar month, and the reason for the schedule change must be documented in the SWP3 (e.g., end of "dry" season and beginning of "wet" season).

- (c) In the event of flooding or other uncontrollable situations that prohibit access to the inspection sites, inspections must be conducted as soon as access is practicable.
- (d) The SWP3 must be modified based on the results of inspections, as necessary, to better control pollutants in runoff. Revisions to the SWP3 must be completed within seven (7) calendar days following the inspection. If existing BMPs are modified or if additional BMPs are necessary, an implementation schedule must be described in the SWP3 and wherever possible those changes implemented before the next storm event. If implementation before the next anticipated storm event is impracticable, these changes must be implemented as soon as practicable.
- (e) A report summarizing the scope of the inspection, the date(s) of the inspection, and major observations relating to the implementation of the SWP3 must be made and retained as part of the SWP3. Major observations should include: The locations of discharges of sediment or other pollutants from the site; locations of BMPs that need to be maintained; locations of BMPs that failed to operate as designed or proved inadequate for a particular location; and locations where additional BMPs are needed.  
  
Actions taken as a result of inspections must be described within, and retained as a part of, the SWP3. Reports must identify any incidents of non-compliance. Where a report does not identify any incidents of non-compliance, the report must contain a certification that the facility or site is in compliance with the SWP3 and this permit. The report must be signed by the person and in the manner required by 30 TAC §305.128 (relating to Signatories to Reports).
- (f) The names and qualifications of personnel making the inspections for the permittee may be documented once in the SWP3 rather than being included in each report.

### **11. Pollution Prevention Measures**

The SWP3 must identify and ensure the implementation of appropriate pollution prevention measures for all eligible non-stormwater components of the discharge.

### **Section K. Additional Retention of Records**

The permittee shall retain the following records for a minimum period of three (3) years from the date that final stabilization has been achieved on all portions of the site. Records include:

1. A copy of the SWP3; and
2. All reports and actions required by this section, including copies of the construction site notices.

**Appendix E**  
**Notice of Intent (NOI) and General Permit Authorization**



# Notice of Intent (NOI) for Small Municipal Separate Storm Sewer Systems (MS4) authorized under TPDES Phase II MS4 General Permit TXR040000

---

## IMPORTANT:

Use the [INSTRUCTIONS](#) to fill out each question in this form.

Once approved, your permit authorization can be viewed at:

<http://www.tceq.texas.gov/goto/wq-dpa>

## APPLICATION FEE:

You must pay the **\$400** Application Fee to TCEQ for the application to be complete.

Payment and NOI must be mailed to separate addresses.

You can pay online at: <http://www.tceq.texas.gov/goto/epay>

Select Fee Type: GENERAL PERMIT MS4 PHASE II STORMWATER DISCHARGE NOI  
APPLICATION

## Provide your payment information below, for verification of payment:

Mailed      Check/Money Order Number:   
Check/Money Order Amount:   
Name Printed on Check:

EPAY      Voucher Number: 425394

Is a copy of the Payment Voucher enclosed?  Yes

**One (1) copy of the NOI, Stormwater Management Program (SWMP) cover sheet, and SWMP MUST be submitted with the original NOI, SWMP cover sheet, and SWMP.**

Is the copy attached?  Yes

## REASON FOR APPLICATION:

Select the reason you are submitting this application:

- New authorization  
 Renewal of authorization number: TXR040208

**Note: An authorization cannot be renewed after July 23, 2019**

Your transaction is complete. Thank you for using TCEQ ePay.

Note: It may take up to 3 working days for this electronic payment to be processed and be reflected in the TCEQ ePay system. Print this receipt and the vouchers for your records. An email receipt has also been sent.

**Transaction Information**

**Trace Number:** 582EA000351701  
**Date:** 07/11/2019 11:06 AM  
**Payment Method:** CC - Authorization 0000029301  
**Amount:** \$400.00  
**ePay Actor:** Quang Nguyen  
**Actor Email:** qnguyen@pearlandtx.gov  
**IP:** 170.76.141.2

**Payment Contact Information**

**Name:** Frenisha Adams  
**Company:** City Of Pearland  
**Address:** 3519 Liberty Drive, Pearland, TX 77581  
**Phone:** 281-652-1737

**Cart Items**

Click on the voucher number to see the voucher details.

Voucher	Fee Description	AR Number	Amount
425394	GENERAL PERMIT MS4 PHASE II STORM WATER DISCHARGE NOI APPLICATION		\$400.00
<b>Total fees for transaction:</b>		<b>\$400.00</b>	

[ePay Again](#)

[Exit ePay](#)

Note: It may take up to 3 working days for this electronic payment to be processed and be reflected in the TCEQ ePay system. Print this receipt for your records.

## Section 1. OPERATOR (Applicant)

- a) If the applicant is currently a customer with TCEQ, what is the Customer Number (CN) issued to this entity? CN 600595052
- b) What is the exact Legal Name of the entity (applicant) applying for this permit?  
City of Pearland
- c) Complete and attach a Core Data Form (TCEQ-10400) for this customer.

## Section 2. ANNUAL BILLING CONTACT

The operator is responsible for paying the annual water quality fee. The annual fee will be assessed to permits active on September 1 of each year. TCEQ will send a bill to the address provided in this section. The operator is responsible for terminating the permit when it is no longer needed.

Provide the name and contact information of the billing contact.

Prefix (Mr. or Ms.): Mr.

First and Last Name: Quang Nguyen

Title: Assistant City Engineer

Organization Name: City of Pearland

Phone Number: 281-652-1753

Fax Number:

Email: qnguyen@pearlandtx.gov

Mailing Address: 3519 Liberty Drive

City, State, and Zip Code: Pearland, Texas 77581

## Section 3. APPLICATION CONTACT

This is the person TCEQ will contact if additional information is needed about this application.

Provide the name and contact information of the application contact.

Prefix (Mr. or Ms.): Mr.

First and Last Name: Quang Nguyen

Title: Assistant City Engineer

Organization Name: City of Pearland

Phone Number: 281-652-1753

Fax Number:

Email: qnguyen@pearlandtx.gov

Mailing Address: 3519 Liberty Drive

City, State, and Zip Code: Pearland, Texas 77581

#### Section 4. REGULATED ENTITY (RE) INFORMATION FOR SITE

- a) If this is an existing permitted site, what is the Regulated Entity Number (RN) issued to this site? RN 105552335
- b) Name of site as known by the local community:  
Pearland
- c) Name of the urbanized area(s) the Phase II MS4 is located within:  
Houston
- d) Provide a brief description of the regulated MS4 boundaries: *Example: Area within the City of XXXX limits that is located within the xxx urbanized area:*  
Area within the City of Pearland limits that is located within the Houston urbanized area.

#### Section 5. GENERAL CHARACTERISTICS

- a) Is this site located on Indian Country Lands?
- Yes, do not submit this form. You must obtain authorization through U.S. EPA Region 6.
- No, continue to item b
- b) Has TCEQ formally “designated” the small MS4 as needing coverage under this general permit?
- Yes. Attach a copy of the documentation sent to the MS4 by TCEQ.
- No
- c) Select the MS4 level, which is based on the population served within the urbanized area (UA) **based on the most recent Decennial Census at the time of issuance of the general permit.**
- Level 1:** Traditional small MS4s with a population of less than 10,000.
- Level 2:** Traditional small MS4s with a population of at least 10,000 but less than 40,000.
- Non-traditional MS4s: This level also includes all non-traditional small MS4s regardless of population unless the non-traditional MS4 can demonstrate that it meets the criteria for a waiver from permit coverage. *Examples of non-traditional small MS4s include counties, drainage districts, transportation entities, military bases, universities, colleges, correctional institutions, municipal utility districts, and other special districts.*
- Level 3:** Traditional small MS4s with a population of at least 40,000 but less than 100,000.
- Level 4:** Traditional small MS4s with a population of 100,000 or more.
- d) What is the estimated current population served by your MS4 (regulated area?)  
122,149 People

e) Is the MS4 part of a coalition?

Yes

No

f) If yes, list the entity names of the coalition members responsible for implementation of the SWMP *and* their unique TXR04#### number.

1. Brazoria-Fort Bend County Municipal Utility District No. 1      TXR04 0511

2. Brazoria County Municipal Utility District No. 17      TXR04 0449

3. Brazoria County Municipal Utility District No. 19      TXR04 0594

4. Brazoria County Municipal Utility District No. 23      TXR04 0506

5. Brazoria County Municipal Utility District No. 26      TXR04 0507

6. Brazoria County Municipal Utility District No. 28      TXR04 0508

If needed, add a copy of this page to add more entities.

g) What is your annual reporting year?

Calendar year

Small MS4 General Permit year

MS4 Fiscal year - What is the last month and day of the fiscal year?                     

h) Stormwater Management Program (SWMP)

1. I certify that the SWMP submitted with this NOI has been developed according to the provisions of the Small MS4 General Permit TXR040000.       Yes

2. I certify that the SWMP Cover Sheet is completed and attached to the front of the SWMP.       Yes

3. Have the program elements in the previous SWMP been re-assessed and modified and new program elements been developed and implemented, as necessary?

Yes

No. This facility did not have a previous authorization.

4. Is the optional 7<sup>th</sup> Minimum Control Measure (MCM) for Municipal Construction Activities selected and included with the attached SWMP?

No. Continue to Question 5.

Yes.

If yes, is MCM 7 limited to the regulated area within the urbanized area?

Yes. Continue to Question 5.

No

If No, then MCM 7 is included in the geographic area or boundary outside of the urbanized area. Note: In this case, you must incorporate the entire area



e) Is the MS4 part of a coalition?

Yes

No

f) If yes, list the entity names of the coalition members responsible for implementation of the SWMP *and* their unique TXR04#### number.

1. Brazoria County Municipal Utility District No. 34 TXR04 0509
2. Brazoria County Municipal Utility District No. 35 TXR04 0510
3. Harris-Brazoria Counties Municipal Utility District No. 509 TXR04 0512
4. Lower Kirby Pearland Management District TXR04 0622
5. Pearland Municipal Management District No. 1 TXR04 0623
6. [REDACTED] TXR04 [REDACTED]

If needed, add a copy of this page to add more entities.

g) What is your annual reporting year?

Calendar year

Small MS4 General Permit year

MS4 Fiscal year - What is the last month and day of the fiscal year? [REDACTED]

h) Stormwater Management Program (SWMP)

1. I certify that the SWMP submitted with this NOI has been developed according to the provisions of the Small MS4 General Permit TXR040000.  Yes
2. I certify that the SWMP Cover Sheet is completed and attached to the front of the SWMP.  Yes
3. Have the program elements in the previous SWMP been re-assessed and modified and new program elements been developed and implemented, as necessary?  
 Yes  
 No. This facility did not have a previous authorization.
4. Is the optional 7<sup>th</sup> Minimum Control Measure (MCM) for Municipal Construction Activities selected and included with the attached SWMP?  
 No. Continue to Question 5.  
 Yes.  
If yes, is MCM 7 limited to the regulated area within the urbanized area?  
 Yes. Continue to Question 5.  
 No

If No, then MCM 7 is included in the geographic area or boundary outside of the urbanized area. Note: *In this case, you must incorporate the entire area*

(urbanized and non-urbanized areas) in the SWMP and implement all MCMs 1-7 in the urbanized and non-urbanized areas.

5. Provide the name and contact information of the person responsible for implementing or coordinating implementation of the SWMP.

Prefix (Mr. or Ms.): Mr.

First and Last Name: Quang Nguyen

Title: Assistant City Engineer

Organization Name: City of Pearland

Phone Number: 281-652-1753

Fax Number:

Email: qnguyen@pearlandtx.gov

Mailing Address: 3519 Liberty Drive

City, State, and Zip Code: Pearland, Texas 77581

i) Discharge Information

1. What is the name of the waterbody(ies) receiving stormwater discharges from the MS4? Unnamed Tributaries of Mary's Creek, Mary's Creek/North Fork Mary's Creek (1102B), Cowart Creek (1102A), Hickory Slough (1102C), Clear Creek Bypass (1102F), and Clear Creek Above Tidal (1102)

2. What is the classified segment number(s) that the discharges will eventually reach? Clear Creek Above Tidal (1102\_02 & 03)

Does the small MS4 discharge directly or indirectly into the classified segment(s)?

Directly

Indirectly

3. Are any of the waterbody(ies) receiving discharges from the small MS4 identified as impaired waters (Category 4 or 5) in the *Texas Integrated Report of Surface Water Quality*?

Yes

What is the name of the impaired waterbody(ies) receiving the discharge from the small MS4? Mary's Creek/North Fork Mary's Creek (1102B), Cowart Creek (1102A), Hickory Slough (1102C), and Clear Creek Above Tidal (1102)

What is/are the pollutants(s) of concern? Bacteria and PCBs

No

4. Does the impaired water body(ies) have a TMDL (Category 4 waterbody)?

Yes

What is/are the pollutants with a TMDL? Bacteria, Chlordane, and VOCs

No

5. Does your MS4 discharge into any other MS4 entity's jurisdiction prior to discharge into water in the state?

Yes

What is the name of the MS4 operator? TxDOT and BDD4

No

6. Edwards Aquifer Rule

Is the discharge or potential discharge within the Recharge Zone, Contributing Zone, within the Contributing Zone within the Transition Zone, or zero to ten (0 to 10) miles upstream of the Recharge Zone of the Edwards Aquifer?

Yes - **NOTE: A copy of the agency approved Water Pollution Abatement Plan (WPAP) required by the Edwards Aquifer Rule (30 TAC Chapter 213) must be either included or referenced in the SWMP.**

No

j) Public Participation Process

1. Provide the name and contact information of the person responsible for publishing notice of the executive director's preliminary determination on the MS4's NOI and SWMP?

Prefix (Mr. or Ms.): Mr.

First and Last Name: Quang Nguyen

Title: Assistant City Engineer

Company: City of Pearland

Phone Number: 281-652-1753

Fax Number: [REDACTED]

Email: qnguyen@pearlandtx.gov

Mailing Address: 3519 Liberty Drive

Internal Routing (Mail Code, Etc.): [REDACTED]

City, State, and Zip Code: Pearland, Texas 77581

2. Provide the name and location of the public place where copies of the NOI, SWMP, Small MS4 General Permit TXR040000, and general permit fact sheet may be viewed and copied by the public?

Name of Public Place: City of Pearland City Hall

Address of Public Place: 3519 Liberty Dr, Pearland, TX 77581

County of Public Place: Brazoria

3. Provide the address for the website where the MS4's SWMP and annual report will be posted. <https://www.pearlandtx.gov/departments/engineering-and-capital-projects/stormwater-management>

Do not have a website.

**Section 6. CERTIFICATION**

I certify that I have obtained a copy and understand the terms and conditions of the Phase II (Small) MS4 General Permit TXR040000 issued January 24, 2019.

Yes

I certify that the small MS4 qualifies for coverage under the Phase II (Small) MS4 General Permit TXR040000.

Yes

I understand that a Notice of Termination (NOT) must be submitted when this authorization is no longer needed.

Yes

I understand that authorizations active on September 1<sup>st</sup> of each year will be assessed an Annual Water Quality Fee.

Yes

**Operator Certification**


Operator Signatory Name: Clay Pearson

Operator Signatory Title: City Manager - City of Pearland

I certify under penalty of law that this document and all attachments were prepared under my direction or supervision in accordance with a system designed to assure that qualified personnel properly gather and evaluate the information submitted. Based on my inquiry of the person or persons who manage the system, or those persons directly responsible for gathering the information, the information submitted is, to the best of my knowledge and belief, true, accurate, and complete. I am aware there are significant penalties for submitting false information, including the possibility of fine and imprisonment for knowing violations.

I further certify that I am authorized under 30 Texas Administrative Code §305.44 to sign and submit this document, and can provide documentation in proof of such authorization upon request.

Signature (use blue ink):



Date:

7-17-19



TCEQ Use Only

# TCEQ Core Data Form

For detailed instructions regarding completion of this form, please read the Core Data Form Instructions or call 512-239-5175.

## SECTION I: General Information

1. Reason for Submission (If other is checked please describe in space provided.)		
<input type="checkbox"/> New Permit, Registration or Authorization (Core Data Form should be submitted with the program application.)		
<input checked="" type="checkbox"/> Renewal (Core Data Form should be submitted with the renewal form)		<input type="checkbox"/> Other
2. Customer Reference Number (if issued)	<a href="#">Follow this link to search for CN or RN numbers in Central Registry**</a>	3. Regulated Entity Reference Number (if issued)
CN 600595052		RN 105552335

## SECTION II: Customer Information

4. General Customer Information		5. Effective Date for Customer Information Updates (mm/dd/yyyy)		07/23/2019	
<input type="checkbox"/> New Customer		<input checked="" type="checkbox"/> Update to Customer Information		<input type="checkbox"/> Change in Regulated Entity Ownership	
<input type="checkbox"/> Change in Legal Name (Verifiable with the Texas Secretary of State or Texas Comptroller of Public Accounts)					
<b>The Customer Name submitted here may be updated automatically based on what is current and active with the Texas Secretary of State (SOS) or Texas Comptroller of Public Accounts (CPA).</b>					
6. Customer Legal Name (If an individual, print last name first: eg: Doe, John)				If new Customer, enter previous Customer below:	
CITY OF PEARLAND					
7. TX SOS/CPA Filing Number		8. TX State Tax ID (11 digits)		9. Federal Tax ID (9 digits)	
				10. DUNS Number (if applicable)	
11. Type of Customer:		<input type="checkbox"/> Corporation		<input type="checkbox"/> Individual	
Government: <input checked="" type="checkbox"/> City <input type="checkbox"/> County <input type="checkbox"/> Federal <input type="checkbox"/> State <input type="checkbox"/> Other		<input type="checkbox"/> Sole Proprietorship		Partnership: <input type="checkbox"/> General <input type="checkbox"/> Limited	
12. Number of Employees			13. Independently Owned and Operated?		
<input type="checkbox"/> 0-20 <input type="checkbox"/> 21-100 <input type="checkbox"/> 101-250 <input type="checkbox"/> 251-500 <input checked="" type="checkbox"/> 501 and higher			<input checked="" type="checkbox"/> Yes <input type="checkbox"/> No		
14. Customer Role (Proposed or Actual) – as it relates to the Regulated Entity listed on this form. Please check one of the following:					
<input type="checkbox"/> Owner		<input checked="" type="checkbox"/> Operator		<input type="checkbox"/> Owner & Operator	
<input type="checkbox"/> Occupational Licensee		<input type="checkbox"/> Responsible Party		<input type="checkbox"/> Voluntary Cleanup Applicant	
<input type="checkbox"/> Other:					
15. Mailing Address:		2559 Hillhouse Road			
City		Pearland		State TX	
ZIP		77584		ZIP + 4	
16. Country Mailing Information (if outside USA)			17. E-Mail Address (if applicable)		
			qnguyen@pearlandtx.gov		
18. Telephone Number		19. Extension or Code		20. Fax Number (if applicable)	
( 281 ) 652-1753				( ) -	

## SECTION III: Regulated Entity Information

21. General Regulated Entity Information (If 'New Regulated Entity' is selected below this form should be accompanied by a permit application)	
<input type="checkbox"/> New Regulated Entity <input type="checkbox"/> Update to Regulated Entity Name <input checked="" type="checkbox"/> Update to Regulated Entity Information	
<b>The Regulated Entity Name submitted may be updated in order to meet TCEQ Agency Data Standards (removal of organizational endings such as Inc, LP, or LLC.)</b>	
22. Regulated Entity Name (Enter name of the site where the regulated action is taking place.)	
CITY OF PEARLAND	

23. Street Address of the Regulated Entity: <i>(No PO Boxes)</i>	2559 Hillhouse Road						
	City	Pearland	State	TX	ZIP	77584	ZIP + 4
24. County	Brazoria						

Enter Physical Location Description if no street address is provided.

25. Description to Physical Location:	Area within the City of Pearland limits that is located within the Houston urbanized area.
---------------------------------------	--

26. Nearest City	State	Nearest ZIP Code
Pearland	TX	77581

27. Latitude (N) In Decimal:	29.558264	28. Longitude (W) In Decimal:	-95.32139		
Degrees	Minutes	Seconds	Degrees	Minutes	Seconds
29	33	29.75	-95	19	17

29. Primary SIC Code (4 digits)	30. Secondary SIC Code (4 digits)	31. Primary NAICS Code (5 or 6 digits)	32. Secondary NAICS Code (5 or 6 digits)
9199			

33. What is the Primary Business of this entity? *(Do not repeat the SIC or NAICS description.)*

34. Mailing Address:	2559 Hillhouse Road						
	City	Pearland	State	TX	ZIP	77584	ZIP + 4

35. E-Mail Address:	qnguyen@pearlandtx.gov
---------------------	------------------------

36. Telephone Number	37. Extension or Code	38. Fax Number <i>(if applicable)</i>
( 281 ) 652-1753		( ) -

39. TCEQ Programs and ID Numbers Check all Programs and write in the permits/registration numbers that will be affected by the updates submitted on this form. See the Core Data Form instructions for additional guidance.


<input type="checkbox"/> Dam Safety	<input type="checkbox"/> Districts	<input type="checkbox"/> Edwards Aquifer	<input type="checkbox"/> Emissions Inventory Air	<input type="checkbox"/> Industrial Hazardous Waste
<input type="checkbox"/> Municipal Solid Waste	<input type="checkbox"/> New Source Review Air	<input type="checkbox"/> OSSF	<input type="checkbox"/> Petroleum Storage Tank	<input type="checkbox"/> PWS
<input type="checkbox"/> Sludge	<input checked="" type="checkbox"/> Storm Water	<input type="checkbox"/> Title V Air	<input type="checkbox"/> Tires	<input type="checkbox"/> Used Oil
<input type="checkbox"/> Voluntary Cleanup	<input type="checkbox"/> Waste Water	<input type="checkbox"/> Wastewater Agriculture	<input type="checkbox"/> Water Rights	<input type="checkbox"/> Other:

**SECTION IV: Preparer Information**

40. Name:	Wylie Gorup	41. Title:	Consulting Engineer
42. Telephone Number	43. Ext./Code	44. Fax Number	45. E-Mail Address
( 214 ) 217-2262	N/A	( 817 ) 735-7491	wylie.gorup@freese.com

**SECTION V: Authorized Signature**

46. By my signature below, I certify, to the best of my knowledge, that the information provided in this form is true and complete, and that I have signature authority to submit this form on behalf of the entity specified in Section II, Field 6 and/or as required for the updates to the ID numbers identified in field 39.

Company:	City of Pearland, TX	Job Title:	Assistant City Engineer
Name <i>(In Print)</i> :	Quang Nguyen	Phone:	( 281 ) 652-1753
Signature:		Date:	07/10/2019





TCEQ Use Only

# TCEQ Core Data Form

For detailed instructions regarding completion of this form, please read the Core Data Form Instructions or call 512-239-5175.

## SECTION I: General Information

1. Reason for Submission (If other is checked please describe in space provided.)		
<input type="checkbox"/> New Permit, Registration or Authorization (Core Data Form should be submitted with the program application.)		
<input checked="" type="checkbox"/> Renewal (Core Data Form should be submitted with the renewal form)	<input type="checkbox"/> Other _____	
2. Customer Reference Number (if issued)	Follow this link to search for CN or RN numbers in <b>Central Registry**</b>	3. Regulated Entity Reference Number (if issued)
CN 602586935		RN 107592644

## SECTION II: Customer Information

4. General Customer Information	5. Effective Date for Customer Information Updates (mm/dd/yyyy)	06/20/2019	
<input type="checkbox"/> New Customer <input checked="" type="checkbox"/> Update to Customer Information <input type="checkbox"/> Change in Regulated Entity Ownership <input type="checkbox"/> Change in Legal Name (Verifiable with the Texas Secretary of State or Texas Comptroller of Public Accounts)			
<b>The Customer Name submitted here may be updated automatically based on what is current and active with the Texas Secretary of State (SOS) or Texas Comptroller of Public Accounts (CPA).</b>			
6. Customer Legal Name (If an individual, print last name first: e.g.: Doe, John)		If new Customer, enter previous Customer below:	
Brazoria County Municipal Utility District 35		_____	
7. TX SOS/CPA Filing Number	8. TX State Tax ID (11 digits)	9. Federal Tax ID (9 digits)	10. DUNS Number (if applicable)
_____	_____	_____	_____
11. Type of Customer:	<input type="checkbox"/> Corporation	<input type="checkbox"/> Individual	Partnership: <input type="checkbox"/> General <input type="checkbox"/> Limited
Government: <input type="checkbox"/> City <input type="checkbox"/> County <input type="checkbox"/> Federal <input type="checkbox"/> State <input checked="" type="checkbox"/> Other	<input type="checkbox"/> Sole Proprietorship	<input type="checkbox"/> Other: _____	
12. Number of Employees		13. Independently Owned and Operated?	
<input checked="" type="checkbox"/> 0-20 <input type="checkbox"/> 21-100 <input type="checkbox"/> 101-250 <input type="checkbox"/> 251-500 <input type="checkbox"/> 501 and higher		<input type="checkbox"/> Yes <input type="checkbox"/> No	
14. Customer Role (Proposed or Actual) - as it relates to the Regulated Entity listed on this form. Please check one of the following:			
<input type="checkbox"/> Owner <input type="checkbox"/> Operator <input checked="" type="checkbox"/> Owner & Operator <input type="checkbox"/> Occupational Licensee <input type="checkbox"/> Responsible Party <input type="checkbox"/> Voluntary Cleanup Applicant <input type="checkbox"/> Other: _____			
15. Mailing Address:	3200 Southwest Freeway, Suite 2600		
	City	Houston	State TX    ZIP 77022    ZIP + 4 _____
16. Country Mailing Information (if outside USA)		17. E-Mail Address (if applicable)	
_____		_____	
18. Telephone Number	19. Extension or Code	20. Fax Number (if applicable)	
( 713 ) 860 - 6400	_____	( 713 ) 860 - 6604	

## SECTION III: Regulated Entity Information

21. General Regulated Entity Information (If 'New Regulated Entity' is selected below this form should be accompanied by a permit application)		
<input type="checkbox"/> New Regulated Entity <input type="checkbox"/> Update to Regulated Entity Name <input checked="" type="checkbox"/> Update to Regulated Entity Information		
<b>The Regulated Entity Name submitted may be updated in order to meet TCEQ Agency Data Standards (removal of organizational endings such as Inc, LP, or LLC).</b>		
22. Regulated Entity Name (Enter name of the site where the regulated action is taking place.)		
BRAZORIA COUNTY MUD 35 MS4		

23. Street Address of the Regulated Entity: (No PO Boxes)	[REDACTED]							
	City	[REDACTED]	State	[REDACTED]	ZIP	[REDACTED]	ZIP + 4	[REDACTED]
24. County	[REDACTED]							

Enter Physical Location Description if no street address is provided.

25. Description to Physical Location:	Northwest quadrant of SH 288 and FM 518									
26. Nearest City	City of Pearland				State	TX		Nearest ZIP Code	77584	
27. Latitude (N) In Decimal:	29.5589			28. Longitude (W) In Decimal:	-95.3921					
Degrees	Minutes	Seconds	Degrees	Minutes	Seconds					
29. Primary SIC Code (4 digits)		30. Secondary SIC Code (4 digits)		31. Primary NAICS Code (5 or 6 digits)		32. Secondary NAICS Code (5 or 6 digits)				
9511		[REDACTED]		[REDACTED]		[REDACTED]				
33. What is the Primary Business of this entity? (Do not repeat the SIC or NAICS description.) To provide utility-related services such as water, sewage, and drainage.										
34. Mailing Address:	3200 Southwest Freeway, Suite 2600									
	City	Houston		State	TX		ZIP	77002		ZIP + 4
35. E-Mail Address:		[REDACTED]								
36. Telephone Number			37. Extension or Code			38. Fax Number (if applicable)				
( 713 ) 860 - 6400			[REDACTED]			( 713 ) 860 - 6604				

39. TCEQ Programs and ID Numbers Check all Programs and write in the permits/registration numbers that will be affected by the updates submitted on this form. See the Core Data Form instructions for additional guidance.


<input type="checkbox"/> Dam Safety	<input checked="" type="checkbox"/> Districts	<input type="checkbox"/> Edwards Aquifer	<input type="checkbox"/> Emissions Inventory Air	<input type="checkbox"/> Industrial Hazardous Waste
	TXR040510			
<input type="checkbox"/> Municipal Solid Waste	<input type="checkbox"/> New Source Review Air	<input type="checkbox"/> OSSF	<input type="checkbox"/> Petroleum Storage Tank	<input type="checkbox"/> PWS
<input type="checkbox"/> Sludge	<input checked="" type="checkbox"/> Storm Water	<input type="checkbox"/> Title V Air	<input type="checkbox"/> Tires	<input type="checkbox"/> Used Oil
	TXR040510			
<input type="checkbox"/> Voluntary Cleanup	<input type="checkbox"/> Waste Water	<input type="checkbox"/> Wastewater Agriculture	<input type="checkbox"/> Water Rights	<input type="checkbox"/> Other: [REDACTED]

SECTION IV: Preparer Information

40. Name:	Justin Klump		41. Title:	Municipal Consultant	
42. Telephone Number	43. Ext./Code	44. Fax Number	45. E-Mail Address		
( 281 ) 736 - 4465	[REDACTED]	( [REDACTED] ) [REDACTED] - [REDACTED]	JTKlump@swstx.com		

SECTION V: Authorized Signature

46. By my signature below, I certify, to the best of my knowledge, that the information provided in this form is true and complete, and that I have signature authority to submit this form on behalf of the entity specified in Section II, Field 6 and/or as required for the updates to the ID numbers identified in field 39.

Company:	Storm Water Solutions, LLC	Job Title:	Municipal Consultant
Name (In Print):	Justin Klump	Phone:	( 281 ) 736 - 4465
Signature:		Date:	Jun 20, 2019





Print this voucher for your records. If you are sending the TCEQ hardcopy documents related to this payment, include a copy of this voucher.

**Transaction Information**

**Voucher Number:** 426100  
**Trace Number:** 582EA000352374  
**Date:** 07/17/2019 04:25 PM  
**Payment Method:** CC - Authorization 0000007840  
**Amount:** \$400.00  
**Fee Type:** GENERAL PERMIT WATER DISCHARGE APPLICATION  
**ePay Actor:** Justin Klump  
**Actor Email:** jtklump@swstx.com  
**IP:** 172.98.121.218

**Payment Contact Information**

**Name:** Justin Klump  
**Company:** Storm Water Solutions Llc  
**Address:** 16110 Hollister St, Houston, TX 77066  
**Phone:** 281-587-5950

**Site Information**

**Site Name:** BRAZORIA COUNTY MUD 35 MS4  
**Site Location:** NW QUADRANT OF SH 288 AND FM 518

**Customer Information**

**Customer Name:** BRAZORIA COUNTY MUD 35  
**Customer Address:** 3200 SW FREEWAY SUITE 2600, HOUSTON, TX 77022

**Other Information**

**Program Area ID:** 0510

Close



## Notice of Intent (NOI) for Small Municipal Separate Storm Sewer Systems (MS4) authorized under TPDES Phase II MS4 General Permit TXRo40000

### IMPORTANT:

Use the [INSTRUCTIONS](#) to fill out each question in this form.

Once approved, your permit authorization can be viewed at:

<http://www.tceq.texas.gov/goto/wq-dpa>

### APPLICATION FEE:

You must pay the **\$400** Application Fee to TCEQ for the application to be complete.

Payment and NOI must be mailed to separate addresses.

You can pay online at: <http://www.tceq.texas.gov/goto/epay>

Select Fee Type: GENERAL PERMIT MS4 PHASE II STORMWATER DISCHARGE NOI  
APPLICATION

### Provide your payment information below, for verification of payment:

Mailed      Check/Money Order Number:

Check/Money Order Amount:

Name Printed on Check:

EPAY      Voucher Number: **426100**

Is a copy of the Payment Voucher enclosed?     Yes

**One (1) copy of the NOI, Stormwater Management Program (SWMP) cover sheet, and SWMP MUST be submitted with the original NOI, SWMP cover sheet, and SWMP.**

Is the copy attached?     Yes

### REASON FOR APPLICATION:

Select the reason you are submitting this application:

New authorization

Renewal of authorization number: TXRo40510

**Note: An authorization cannot be renewed after July 23, 2019**

### Section 1. OPERATOR (Applicant)

- a) If the applicant is currently a customer with TCEQ, what is the Customer Number (CN) issued to this entity? CN 602586935
- b) What is the exact Legal Name of the entity (applicant) applying for this permit?  
Brazoria County Municipal Utility District 35
- c) Complete and attach a Core Data Form (TCEQ-10400) for this customer.

### Section 2. ANNUAL BILLING CONTACT

The operator is responsible for paying the annual water quality fee. The annual fee will be assessed to permits active on September 1 of each year. TCEQ will send a bill to the address provided in this section. The operator is responsible for terminating the permit when it is no longer needed.

Provide the name and contact information of the billing contact.

Prefix (Mr. or Ms.): Ms.

First and Last Name: **STEPHANIE VIATOR**

Title: Bookkeeper

Organization Name: **DISTRICT DATA SERVICES INC**

Phone Number: **(713) 932-7908**

Fax Number: **(713) 932-8809**

Email: Click here to enter text.

Mailing Address: **1345 CAMPBELL RD STE 205**

City, State, and Zip Code: **HOUSTON, TX 77055-6452**

### Section 3. APPLICATION CONTACT

This is the person TCEQ will contact if additional information is needed about this application.

Provide the name and contact information of the application contact.

Prefix (Mr. or Ms.): Mr.

First and Last Name: Justin Klump

Title: Municipal Consultant

Organization Name: Storm Water Solutions, LLC

Phone Number: 281.736.4465

Fax Number: Click here to enter text.

Email: JTKlump@swstx.com

Mailing Address: 16110 Hollister St.

City, State, and Zip Code: Houston, TX 77066

#### Section 4. REGULATED ENTITY (RE) INFORMATION FOR SITE

- a) If this is an existing permitted site, what is the Regulated Entity Number (RN) issued to this site? RN 107592644
- b) Name of site as known by the local community:  
BRAZORIA COUNTY MUD 35
- c) Name of the urbanized area(s) the Phase II MS4 is located within:  
Houston
- d) Provide a brief description of the regulated MS4 boundaries: *Example: Area within the City of XXXX limits that is located within the xxx urbanized area:*  
*Area within the City of Pearland limits that is located within the Houston urbanized area.*

#### Section 5. GENERAL CHARACTERISTICS

- a) Is this site located on Indian Country Lands?
- Yes, do not submit this form. You must obtain authorization through U.S. EPA Region 6.
- No, continue to item b
- b) Has TCEQ formally "designated" the small MS4 as needing coverage under this general permit?
- Yes. Attach a copy of the documentation sent to the MS4 by TCEQ.
- No
- c) Select the MS4 level, which is based on the population served within the urbanized area (UA) **based on the most recent Decennial Census at the time of issuance of the general permit.**
- Level 1:** Traditional small MS4s with a population of less than 10,000.
- Level 2:** Traditional small MS4s with a population of at least 10,000 but less than 40,000.
- Non-traditional MS4s: This level also includes all non-traditional small MS4s regardless of population unless the non-traditional MS4 can demonstrate that it meets the criteria for a waiver from permit coverage. *Examples of non-traditional small MS4s include counties, drainage districts, transportation entities, military bases, universities, colleges, correctional institutions, municipal utility districts, and other special districts.*
- Level 3:** Traditional small MS4s with a population of at least 40,000 but less than 100,000.
- Level 4:** Traditional small MS4s with a population of 100,000 or more.
- d) What is the estimated current population served by your MS4 (regulated area?)  
2,500 People
- e) Is the MS4 part of a coalition?

Yes

No

f) If yes, list the entity names of the coalition members responsible for implementation of the SWMP and their unique TXRo4#### number.

- |                            |                   |
|----------------------------|-------------------|
| 1. <u>City of Pearland</u> | <u>TXRo4 0208</u> |
| 2. <u>BFBC MUD 1</u>       | <u>TXRo4 0511</u> |
| 3. <u>BC MUD 19</u>        | <u>TXRo4 0594</u> |
| 4. <u>BC MUD 23</u>        | <u>TXRo4 0506</u> |
| 5. <u>BC MUD 26</u>        | <u>TXRo4 0507</u> |
| 6. <u>BC MUD 28</u>        | <u>TXRo4 0508</u> |

If needed, add a copy of this page to add more entities.

g) What is your annual reporting year?

Calendar year

Small MS4 General Permit year

MS4 Fiscal year – What is the last month and day of the fiscal year? [Click here to enter text.](#)

h) Stormwater Management Program (SWMP)

1. I certify that the SWMP submitted with this NOI has been developed according to the provisions of the Small MS4 General Permit TXRo40000.  Yes
2. I certify that the SWMP Cover Sheet is completed and attached to the front of the SWMP.  Yes
3. Have the program elements in the previous SWMP been re-assessed and modified and new program elements been developed and implemented, as necessary?  
 Yes  
 No. This facility did not have a previous authorization.
4. Is the optional 7<sup>th</sup> Minimum Control Measure (MCM) for Municipal Construction Activities selected and included with the attached SWMP?  
 No. Continue to Question 5.  
 Yes.  
If yes, is MCM 7 limited to the regulated area within the urbanized area?  
 Yes. Continue to Question 5.  
 No

If No, then MCM 7 is included in the geographic area or boundary outside of the urbanized area. **Note:** *In this case, you must incorporate the entire area (urbanized and non-urbanized areas) in the SWMP and implement all MCMs 1-7 in the urbanized and non-urbanized areas.*

5. Provide the name and contact information of the person responsible for implementing or

Yes

No

a) If yes, list the entity names of the coalition members responsible for implementation of the SWMP *and* their unique TXRo4#### number.

- |                          |                   |
|--------------------------|-------------------|
| 1. <u>BC MUD 34</u>      | <u>TXRo4 0509</u> |
| 2. <u>BC MUD 17</u>      | <u>TXRo4 0449</u> |
| 3. <u>HBC MUD 509</u>    | <u>TXRo4 0512</u> |
| 4. <u>LKPM D</u>         | <u>TXRo4 0622</u> |
| 5. <u>Pearland MMD 1</u> | <u>TXRo4 0623</u> |

If needed, add a copy of this page to add more entities.

b) What is your annual reporting year?

Calendar year

Small MS4 General Permit year

MS4 Fiscal year – What is the last month and day of the fiscal year? [Click here to enter text.](#)

c) Stormwater Management Program (SWMP)

1. I certify that the SWMP submitted with this NOI has been developed according to the provisions of the Small MS4 General Permit TXRo40000.  Yes
2. I certify that the SWMP Cover Sheet is completed and attached to the front of the SWMP.  Yes
3. Have the program elements in the previous SWMP been re-assessed and modified and new program elements been developed and implemented, as necessary?  
 Yes  
 No. This facility did not have a previous authorization.
4. Is the optional 7<sup>th</sup> Minimum Control Measure (MCM) for Municipal Construction Activities selected and included with the attached SWMP?  
 No. Continue to Question 5.  
 Yes.  
If yes, is MCM 7 limited to the regulated area within the urbanized area?  
 Yes. Continue to Question 5.  
 No

If No, then MCM 7 is included in the geographic area or boundary outside of the urbanized area. **Note:** *In this case, you must incorporate the entire area (urbanized and non-urbanized areas) in the SWMP and implement all MCMs 1-7 in the urbanized and non-urbanized areas.*

coordinating implementation of the SWMP.

Prefix (Mr. or Ms.): Mr.

First and Last Name: Justin Klump

Title: Municipal Consultant

Organization Name: Storm Water Solutions, LLC

Phone Number: 281.736.4465

Fax Number: [Click here to enter text.](#)

Email: JTKlump@swstx.com

Mailing Address: 16110 Hollister St.

City, State, and Zip Code: Houston, TX 77066

i) Discharge Information

1. What is the name of the waterbody(ies) receiving stormwater discharges from the MS4?  
Clear Creek above Tidal

2. What is the classified segment number(s) that the discharges will eventually reach? 1102

Does the small MS4 discharge directly or indirectly into the classified segment(s)?

Directly

Indirectly

3. Are any of the waterbody(ies) receiving discharges from the small MS4 identified as impaired waters (Category 4 or 5) in the *Texas Integrated Report of Surface Water Quality*?

Yes

What is the name of the impaired waterbody(ies) receiving the discharge from the small MS4? Clear Creek above Tidal

What is/are the pollutants(s) of concern? Bacteria, PCBs in edible tissue

No

4. Does the impaired water body(ies) have a TMDL (Category 4 waterbody)?

Yes

What is/are the pollutants with a TMDL? Bacteria

No

5. Does your MS4 discharge into any other MS4 entity's jurisdiction prior to discharge into water in the state?

Yes

What is the name of the MS4 operator? City of Pearland

No

6. Edwards Aquifer Rule

Is the discharge or potential discharge within the Recharge Zone, Contributing Zone, within the Contributing Zone within the Transition Zone, or zero to ten (0 to 10) miles upstream of the Recharge Zone of the Edwards Aquifer?

Yes – **NOTE: A copy of the agency approved Water Pollution Abatement Plan (WPAP) required by the Edwards Aquifer Rule (30 TAC Chapter 213) must be either included or referenced in the SWMP.**

No

j) Public Participation Process

1. Provide the name and contact information of the person responsible for publishing notice of the executive director's preliminary determination on the MS4's NOI and SWMP?

Prefix (Mr. or Ms.): Mr.

First and Last Name: Justin Klump

Title: Municipal Consultant

Company: Storm Water Solutions, LLC

Phone Number: 281.736.4465

Fax Number: [REDACTED]

Email: JTKlump@swstx.com

Mailing Address: 16110 Hollister St.

Internal Routing (Mail Code, Etc.): [REDACTED]

City, State, and Zip Code: Houston, TX 77066

2. Provide the name and location of the public place where copies of the NOI, SWMP, Small MS4 General Permit TXRo40000, and general permit fact sheet may be viewed and copied by the public?

Name of Public Place: City of Pearland City Hall

Address of Public Place: 3519 Liberty Drive, Pearland, TX 77581

County of Public Place: Brazoria County

3. Provide the address for the website where the MS4's SWMP and annual report will be posted. <https://www.pearlandtx.gov/>

Do not have a website.



**Section 6. CERTIFICATION**

I certify that I have obtained a copy and understand the terms and conditions of the Phase II (Small) MS4 General Permit TXR040000 issued January 24, 2019.

Yes

I certify that the small MS4 qualifies for coverage under the Phase II (Small) MS4 General Permit TXR040000.

Yes

I understand that a Notice of Termination (NOT) must be submitted when this authorization is no longer needed.

Yes

I understand that authorizations active on September 1<sup>st</sup> of each year will be assessed an Annual Water Quality Fee.

Yes

**Operator Certification**

Operator Signatory Name: Loren Kroel

Operator Signatory Title: President

I certify under penalty of law that this document and all attachments were prepared under my direction or supervision in accordance with a system designed to assure that qualified personnel properly gather and evaluate the information submitted. Based on my inquiry of the person or persons who manage the system, or those persons directly responsible for gathering the information, the information submitted is, to the best of my knowledge and belief, true, accurate, and complete. I am aware there are significant penalties for submitting false information, including the possibility of fine and imprisonment for knowing violations.

I further certify that I am authorized under 30 Texas Administrative Code §305.44 to sign and submit this document, and can provide documentation in proof of such authorization upon request.

Signature (use blue ink):  Date: Jun 20, 2019



# TCEQ Core Data Form

TCEQ Use Only

For detailed instructions regarding completion of this form, please read the Core Data Form Instructions or call 512-239-5175.

## SECTION I: General Information

1. Reason for Submission (If other is checked please describe in space provided.) <input type="checkbox"/> New Permit, Registration or Authorization (Core Data Form should be submitted with the program application.)		
<input checked="" type="checkbox"/> Renewal (Core Data Form should be submitted with the renewal form)		<input type="checkbox"/> Other
2. Customer Reference Number (if issued) CN 602563736	Follow this link to search for CN or RN numbers in <b>Central Registry**</b>	3. Regulated Entity Reference Number (if issued) RN 107592743

## SECTION II: Customer Information

4. General Customer Information	5. Effective Date for Customer Information Updates (mm/dd/yyyy) 07/02/2019		
<input type="checkbox"/> New Customer <input checked="" type="checkbox"/> Update to Customer Information <input type="checkbox"/> Change in Regulated Entity Ownership <input type="checkbox"/> Change in Legal Name (Verifiable with the Texas Secretary of State or Texas Comptroller of Public Accounts)			
<b>The Customer Name submitted here may be updated automatically based on what is current and active with the Texas Secretary of State (SOS) or Texas Comptroller of Public Accounts (CPA).</b>			
6. Customer Legal Name (If an individual, print last name first: e.g.: Doe, John) Brazoria-Fort Bend County MUD 1	If new Customer, enter previous Customer below:		
7. TX SOS/CPA Filing Number	8. TX State Tax ID (11 digits)	9. Federal Tax ID (9 digits)	10. DUNS Number (if applicable)
11. Type of Customer: <input type="checkbox"/> Corporation	<input type="checkbox"/> Individual	Partnership: <input type="checkbox"/> General <input type="checkbox"/> Limited	
Government: <input type="checkbox"/> City <input type="checkbox"/> County <input type="checkbox"/> Federal <input type="checkbox"/> State <input checked="" type="checkbox"/> Other	<input type="checkbox"/> Sole Proprietorship	<input type="checkbox"/> Other:	
12. Number of Employees <input checked="" type="checkbox"/> 0-20 <input type="checkbox"/> 21-100 <input type="checkbox"/> 101-250 <input type="checkbox"/> 251-500 <input type="checkbox"/> 501 and higher		13. Independently Owned and Operated? <input type="checkbox"/> Yes <input type="checkbox"/> No	
14. Customer Role (Proposed or Actual) - as it relates to the Regulated Entity listed on this form. Please check one of the following:			
<input type="checkbox"/> Owner <input type="checkbox"/> Operator <input checked="" type="checkbox"/> Owner & Operator <input type="checkbox"/> Occupational Licensee <input type="checkbox"/> Responsible Party <input type="checkbox"/> Voluntary Cleanup Applicant <input type="checkbox"/> Other:			
15. Mailing Address:	3200 Southwest Freeway, Suite 2600		
City	Houston	State	TX
ZIP	77022	ZIP + 4	
16. Country Mailing Information (if outside USA)	17. E-Mail Address (if applicable)		
18. Telephone Number ( 713 ) 860 - 6400	19. Extension or Code	20. Fax Number (if applicable) ( 713 ) 860 - 6604	

## SECTION III: Regulated Entity Information

21. General Regulated Entity Information (If 'New Regulated Entity' is selected below this form should be accompanied by a permit application) <input type="checkbox"/> New Regulated Entity <input type="checkbox"/> Update to Regulated Entity Name <input checked="" type="checkbox"/> Update to Regulated Entity Information
<b>The Regulated Entity Name submitted may be updated in order to meet TCEQ Agency Data Standards (removal of organizational endings such as Inc, LP, or LLC).</b>
22. Regulated Entity Name (Enter name of the site where the regulated action is taking place.) BRAZORIA FORT BEND COUNTY MUD 1 MS4

23. Street Address of the Regulated Entity: (No PO Boxes)								
	City		State		ZIP		ZIP + 4	
24. County								

Enter Physical Location Description if no street address is provided.

25. Description to Physical Location:	SE quadrant of FM Rd 521 (Almeda Rd.) and Shadow Creek Pkwy.								
26. Nearest City	City of Pearland				State	TX		Nearest ZIP Code	77584
27. Latitude (N) In Decimal:	29.5659			28. Longitude (W) In Decimal:	-95.4279				
Degrees	Minutes	Seconds	Degrees	Minutes	Seconds				
29. Primary SIC Code (4 digits)		30. Secondary SIC Code (4 digits)		31. Primary NAICS Code (5 or 6 digits)		32. Secondary NAICS Code (5 or 6 digits)			
9511									
33. What is the Primary Business of this entity? (Do not repeat the SIC or NAICS description.) To provide utility-related services such as water, sewage, and drainage.									
34. Mailing Address:		3200 Southwest Freeway, Suite 2600							
		City	Houston	State	TX	ZIP	77002	ZIP + 4	
35. E-Mail Address:									
36. Telephone Number			37. Extension or Code			38. Fax Number (if applicable)			
( 713 ) 860 - 6400						( 713 ) 860 - 6604			

39. TCEQ Programs and ID Numbers Check all Programs and write in the permits/registration numbers that will be affected by the updates submitted on this form. See the Core Data Form instructions for additional guidance.


<input type="checkbox"/> Dam Safety	<input checked="" type="checkbox"/> Districts	<input type="checkbox"/> Edwards Aquifer	<input type="checkbox"/> Emissions Inventory Air	<input type="checkbox"/> Industrial Hazardous Waste
	TXR040511			
<input type="checkbox"/> Municipal Solid Waste	<input type="checkbox"/> New Source Review Air	<input type="checkbox"/> OSSF	<input type="checkbox"/> Petroleum Storage Tank	<input type="checkbox"/> PWS
<input type="checkbox"/> Sludge	<input checked="" type="checkbox"/> Storm Water	<input type="checkbox"/> Title V Air	<input type="checkbox"/> Tires	<input type="checkbox"/> Used Oil
	TXR040511			
<input type="checkbox"/> Voluntary Cleanup	<input type="checkbox"/> Waste Water	<input type="checkbox"/> Wastewater Agriculture	<input type="checkbox"/> Water Rights	<input type="checkbox"/> Other:

SECTION IV: Preparer Information

40. Name:	Justin Klump		41. Title:	Municipal Consultant
42. Telephone Number	43. Ext./Code	44. Fax Number	45. E-Mail Address	
( 281 ) 736 - 4465		( ) -	JTKlump@swstx.com	

SECTION V: Authorized Signature

46. By my signature below, I certify, to the best of my knowledge, that the information provided in this form is true and complete, and that I have signature authority to submit this form on behalf of the entity specified in Section II, Field 6 and/or as required for the updates to the ID numbers identified in field 39.

Company:	Storm Water Solutions, LLC	Job Title:	Municipal Consultant
Name(In Print):	Justin Klump	Phone:	( 281 ) 736 - 4465
Signature:		Date:	July 2, 2019



Print this voucher for your records. If you are sending the TCEQ hardcopy documents related to this payment, include a copy of this voucher.

**Transaction Information**

**Voucher Number:** 426093  
**Trace Number:** 582EA000352374  
**Date:** 07/17/2019 04:25 PM  
**Payment Method:** CC - Authorization 0000007840  
**Amount:** \$400.00  
**Fee Type:** GENERAL PERMIT WATER DISCHARGE APPLICATION  
**ePay Actor:** Justin Klump  
**Actor Email:** jtklump@swstx.com  
**IP:** 172.98.121.218

**Payment Contact Information**

**Name:** Justin Klump  
**Company:** Storm Water Solutions Llc  
**Address:** 16110 Hollister St, Houston, TX 77066  
**Phone:** 281-587-5950

**Site Information**

**Site Name:** BRAZORIA-FORT BEND COUNTIES MUD 1 MS4  
**Site Location:** SE QUADRANT OF FM RD 521 ALMEDA RD & SHADOW CREEK PKWY

**Customer Information**

**Customer Name:** BRAZORIA-FORT BEND COUNTIES MUD 1  
**Customer Address:** 3200 SW FREEWAY SUITE 2600, HOUSTON, TX 77022

**Other Information**

**Program Area ID:** 0511

Close



**Notice of Intent (NOI) for Small Municipal  
Separate Storm Sewer Systems (MS4)  
authorized under TPDES Phase II MS4 General  
Permit TXRo40000**

---

**IMPORTANT:**

Use the INSTRUCTIONS to fill out each question in this form.

Once approved, your permit authorization can be viewed at:

<http://www.tceq.texas.gov/goto/wq-dpa>

**APPLICATION FEE:**

You must pay the **\$400** Application Fee to TCEQ for the application to be complete.

Payment and NOI must be mailed to separate addresses.

You can pay online at: <http://www.tceq.texas.gov/goto/epay>

Select Fee Type: GENERAL PERMIT MS4 PHASE II STORMWATER DISCHARGE NOI  
APPLICATION

**Provide your payment information below, for verification of payment:**

Mailed      Check/Money Order Number: [REDACTED]  
                  Check/Money Order Amount: [REDACTED]  
                  Name Printed on Check: [REDACTED]

EPAY      Voucher Number: **426093**

                  Is a copy of the Payment Voucher enclosed?     Yes

**One (1) copy of the NOI, Stormwater Management Program (SWMP) cover sheet,  
and SWMP MUST be submitted with the original NOI, SWMP cover sheet, and  
SWMP.**

Is the copy attached?     Yes

**REASON FOR APPLICATION:**

Select the reason you are submitting this application:

- New authorization
- Renewal of authorization number: TXRo40511

**Note: An authorization cannot be renewed after July 23, 2019**

### **Section 1. OPERATOR (Applicant)**

- a) If the applicant is currently a customer with TCEQ, what is the Customer Number (CN) issued to this entity? CN 602563736
- b) What is the exact Legal Name of the entity (applicant) applying for this permit?  
Brazoria-Fort Bend County MUD 1
- c) Complete and attach a Core Data Form (TCEQ-10400) for this customer.

### **Section 2. ANNUAL BILLING CONTACT**

The operator is responsible for paying the annual water quality fee. The annual fee will be assessed to permits active on September 1 of each year. TCEQ will send a bill to the address provided in this section. The operator is responsible for terminating the permit when it is no longer needed.

Provide the name and contact information of the billing contact.

Prefix (Mr. or Ms.): Ms.

First and Last Name: Erin Garcia

Title: Bookkeeper

Organization Name: Myrtle Cruz, Inc

Phone Number: (713) 759-1368

Fax Number: (713) 759-1264

Email: [REDACTED]

Mailing Address: 3401 LOUISIANA ST STE 400

City, State, and Zip Code: HOUSTON, TX 77002

### **Section 3. APPLICATION CONTACT**

This is the person TCEQ will contact if additional information is needed about this application.

Provide the name and contact information of the application contact.

Prefix (Mr. or Ms.): Mr.

First and Last Name: Justin Klump

Title: Municipal Consultant

Organization Name: Storm Water Solutions, LLC

Phone Number: 281.736.4465

Fax Number: [REDACTED]

Email: JTKlump@swstx.com

Mailing Address: 16110 Hollister St.

City, State, and Zip Code: Houston, TX 77066



#### Section 4. REGULATED ENTITY (RE) INFORMATION FOR SITE

- a) If this is an existing permitted site, what is the Regulated Entity Number (RN) issued to this site? RN 107592743
- b) Name of site as known by the local community:  
BRAZORIA FORT BEND COUNTY MUD 1
- c) Name of the urbanized area(s) the Phase II MS4 is located within:  
Houston
- d) Provide a brief description of the regulated MS4 boundaries: *Example: Area within the City of XXXX limits that is located within the xxx urbanized area:*

*Area within the City of Pearland limits that is located within the Houston urbanized area.*

#### Section 5. GENERAL CHARACTERISTICS

- a) Is this site located on Indian Country Lands?
- Yes, do not submit this form. You must obtain authorization through U.S. EPA Region 6.
- No, continue to item b
- b) Has TCEQ formally "designated" the small MS4 as needing coverage under this general permit?
- Yes. Attach a copy of the documentation sent to the MS4 by TCEQ.
- No
- c) Select the MS4 level, which is based on the population served within the urbanized area (UA) **based on the most recent Decennial Census at the time of issuance of the general permit.**
- Level 1:** Traditional small MS4s with a population of less than 10,000.
- Level 2:** Traditional small MS4s with a population of at least 10,000 but less than 40,000.
- Non-traditional MS4s: This level also includes all non-traditional small MS4s regardless of population unless the non-traditional MS4 can demonstrate that it meets the criteria for a waiver from permit coverage. *Examples of non-traditional small MS4s include counties, drainage districts, transportation entities, military bases, universities, colleges, correctional institutions, municipal utility districts, and other special districts.*
- Level 3:** Traditional small MS4s with a population of at least 40,000 but less than 100,000.
- Level 4:** Traditional small MS4s with a population of 100,000 or more.
- d) What is the estimated current population served by your MS4 (regulated area)?  
2,500 People
- e) Is the MS4 part of a coalition?

Yes

No

f) If yes, list the entity names of the coalition members responsible for implementation of the SWMP and their unique TXRo4#### number.

- |                            |                   |
|----------------------------|-------------------|
| 1. <u>City of Pearland</u> | <u>TXRo4 0208</u> |
| 2. <u>BC MUD 23</u>        | <u>TXRo4 0506</u> |
| 3. <u>BC MUD 17</u>        | <u>TXRo4 0449</u> |
| 4. <u>BC MUD 19</u>        | <u>TXRo4 0594</u> |
| 5. <u>BC MUD 26</u>        | <u>TXRo4 0507</u> |
| 6. <u>BC MUD 28</u>        | <u>TXRo4 0508</u> |

If needed, add a copy of this page to add more entities.

g) What is your annual reporting year?

Calendar year

Small MS4 General Permit year

MS4 Fiscal year – What is the last month and day of the fiscal year? [REDACTED]

h) Stormwater Management Program (SWMP)

1. I certify that the SWMP submitted with this NOI has been developed according to the provisions of the Small MS4 General Permit TXRo40000.  Yes
2. I certify that the SWMP Cover Sheet is completed and attached to the front of the SWMP.  Yes
3. Have the program elements in the previous SWMP been re-assessed and modified and new program elements been developed and implemented, as necessary?  
 Yes  
 No. This facility did not have a previous authorization.
4. Is the optional 7<sup>th</sup> Minimum Control Measure (MCM) for Municipal Construction Activities selected and included with the attached SWMP?  
 No. Continue to Question 5.  
 Yes.  
If yes, is MCM 7 limited to the regulated area within the urbanized area?  
 Yes. Continue to Question 5.  
 No

If No, then MCM 7 is included in the geographic area or boundary outside of the urbanized area. Note: In this case, you must incorporate the entire area (urbanized and non-urbanized areas) in the SWMP and implement all MCMs 1-7 in the urbanized and non-urbanized areas.

5. Provide the name and contact information of the person responsible for implementing or



Yes

No

a) If yes, list the entity names of the coalition members responsible for implementation of the SWMP and their unique TXRo4#### number.

- |                          |                   |
|--------------------------|-------------------|
| 1. <u>BC MUD 34</u>      | <u>TXRo4 0509</u> |
| 2. <u>BC MUD 35</u>      | <u>TXRo4 0510</u> |
| 3. <u>HBC MUD 509</u>    | <u>TXRo4 0512</u> |
| 4. <u>LKPMD</u>          | <u>TXRo4 0622</u> |
| 5. <u>Pearland MMD 1</u> | <u>TXRo4 0623</u> |

If needed, add a copy of this page to add more entities.

b) What is your annual reporting year?

Calendar year

Small MS4 General Permit year

MS4 Fiscal year – What is the last month and day of the fiscal year? [REDACTED]

c) Stormwater Management Program (SWMP)

1. I certify that the SWMP submitted with this NOI has been developed according to the provisions of the Small MS4 General Permit TXRo40000.  Yes
2. I certify that the SWMP Cover Sheet is completed and attached to the front of the SWMP.  Yes
3. Have the program elements in the previous SWMP been re-assessed and modified and new program elements been developed and implemented, as necessary?  
 Yes  
 No. This facility did not have a previous authorization.
4. Is the optional 7<sup>th</sup> Minimum Control Measure (MCM) for Municipal Construction Activities selected and included with the attached SWMP?  
 No. Continue to Question 5.  
 Yes.  
If yes, is MCM 7 limited to the regulated area within the urbanized area?  
 Yes. Continue to Question 5.  
 No  
If No, then MCM 7 is included in the geographic area or boundary outside of the urbanized area. **Note:** *In this case, you must incorporate the entire area (urbanized and non-urbanized areas) in the SWMP and implement all MCMs 1-7 in the urbanized and non-urbanized areas.*

coordinating implementation of the SWMP.

Prefix (Mr. or Ms.): Mr.

First and Last Name: Justin Klump

Title: Municipal Consultant

Organization Name: Storm Water Solutions, LLC

Phone Number: 281.736.4465

Fax Number: [REDACTED]

Email: JTKlump@swstx.com

Mailing Address: 16110 Hollister St.

City, State, and Zip Code: Houston, TX 77066

i) Discharge Information

1. What is the name of the waterbody(ies) receiving stormwater discharges from the MS4?  
Clear Creek above Tidal

2. What is the classified segment number(s) that the discharges will eventually reach? 1102

Does the small MS4 discharge directly or indirectly into the classified segment(s)?

Directly

Indirectly

3. Are any of the waterbody(ies) receiving discharges from the small MS4 identified as impaired waters (Category 4 or 5) in the *Texas Integrated Report of Surface Water Quality*?

Yes

What is the name of the impaired waterbody(ies) receiving the discharge from the small MS4? Clear Creek above Tidal

What is/are the pollutants(s) of concern? Bacteria, PCBs in edible tissue

No

4. Does the impaired water body(ies) have a TMDL (Category 4 waterbody)?

Yes

What is/are the pollutants with a TMDL? Bacteria

No

5. Does your MS4 discharge into any other MS4 entity's jurisdiction prior to discharge into water in the state?

Yes

What is the name of the MS4 operator? City of Pearland

No

6. Edwards Aquifer Rule

Is the discharge or potential discharge within the Recharge Zone, Contributing Zone, within the Contributing Zone within the Transition Zone, or zero to ten (0 to 10) miles upstream of the Recharge Zone of the Edwards Aquifer?

Yes – **NOTE: A copy of the agency approved Water Pollution Abatement Plan (WPAP) required by the Edwards Aquifer Rule (30 TAC Chapter 213) must be either included or referenced in the SWMP.**

No

j) Public Participation Process

1. Provide the name and contact information of the person responsible for publishing notice of the executive director's preliminary determination on the MS4's NOI and SWMP?

Prefix (Mr. or Ms.): Mr.

First and Last Name: Justin Klump

Title: Municipal Consultant

Company: Storm Water Solutions, LLC

Phone Number: 281.736.4465

Fax Number: [REDACTED]

Email: JTKlump@swstx.com

Mailing Address: 16110 Hollister St.

Internal Routing (Mail Code, Etc.): [REDACTED]

City, State, and Zip Code: Houston, TX 77066

2. Provide the name and location of the public place where copies of the NOI, SWMP, Small MS4 General Permit TXRo40000, and general permit fact sheet may be viewed and copied by the public?

Name of Public Place: City of Pearland City Hall

Address of Public Place: 3519 Liberty Drive, Pearland, TX 77581

County of Public Place: Brazoria County

3. Provide the address for the website where the MS4's SWMP and annual report will be posted. <https://www.pearlandtx.gov/>

Do not have a website.

**Section 6. CERTIFICATION**

I certify that I have obtained a copy and understand the terms and conditions of the Phase II (Small) MS4 General Permit TXR040000 issued January 24, 2019.

Yes

I certify that the small MS4 qualifies for coverage under the Phase II (Small) MS4 General Permit TXR040000.

Yes

I understand that a Notice of Termination (NOT) must be submitted when this authorization is no longer needed.

Yes

I understand that authorizations active on September 1<sup>st</sup> of each year will be assessed an Annual Water Quality Fee.

Yes

**Operator Certification**

Operator Signatory Name: Michael Parks

Operator Signatory Title: President

I certify under penalty of law that this document and all attachments were prepared under my direction or supervision in accordance with a system designed to assure that qualified personnel properly gather and evaluate the information submitted. Based on my inquiry of the person or persons who manage the system, or those persons directly responsible for gathering the information, the information submitted is, to the best of my knowledge and belief, true, accurate, and complete. I am aware there are significant penalties for submitting false information, including the possibility of fine and imprisonment for knowing violations.

I further certify that I am authorized under 30 Texas Administrative Code §305.44 to sign and submit this document, and can provide documentation in proof of such authorization upon request.

Signature (use blue ink):  Date: 07/02/19



# TCEQ Core Data Form

TCEQ Use Only

For detailed instructions regarding completion of this form, please read the Core Data Form Instructions or call 512-239-5175.

## SECTION I: General Information

1. Reason for Submission (If other is checked please describe in space provided.)		
<input type="checkbox"/> New Permit, Registration or Authorization (Core Data Form should be submitted with the program application.)		
<input checked="" type="checkbox"/> Renewal (Core Data Form should be submitted with the renewal form)	<input type="checkbox"/> Other	
2. Customer Reference Number (if issued)	Follow this link to search for CN or RN numbers in <b>Central Registry**</b>	3. Regulated Entity Reference Number (if issued)
CN 603295817		RN 107592834

## SECTION II: Customer Information

4. General Customer Information	5. Effective Date for Customer Information Updates (mm/dd/yyyy)	06/20/2019	
<input type="checkbox"/> New Customer <input checked="" type="checkbox"/> Update to Customer Information <input type="checkbox"/> Change in Regulated Entity Ownership <input checked="" type="checkbox"/> Change in Legal Name (Verifiable with the Texas Secretary of State or Texas Comptroller of Public Accounts)			
<b>The Customer Name submitted here may be updated automatically based on what is current and active with the Texas Secretary of State (SOS) or Texas Comptroller of Public Accounts (CPA).</b>			
6. Customer Legal Name (If an individual, print last name first: e.g.: Doe, John)		If new Customer, enter previous Customer below:	
HARRIS-BRAZORIA COUNTIES MUD 509		HARRIS COUNTY MUD 509	
7. TX SOS/CPA Filing Number	8. TX State Tax ID (11 digits)	9. Federal Tax ID (9 digits)	10. DUNS Number (if applicable)
11. Type of Customer: <input type="checkbox"/> Corporation <input type="checkbox"/> Individual		Partnership: <input type="checkbox"/> General <input type="checkbox"/> Limited	
Government: <input type="checkbox"/> City <input type="checkbox"/> County <input type="checkbox"/> Federal <input type="checkbox"/> State <input checked="" type="checkbox"/> Other		<input type="checkbox"/> Sole Proprietorship <input type="checkbox"/> Other:	
12. Number of Employees <input checked="" type="checkbox"/> 0-20 <input type="checkbox"/> 21-100 <input type="checkbox"/> 101-250 <input type="checkbox"/> 251-500 <input type="checkbox"/> 501 and higher		13. Independently Owned and Operated? <input type="checkbox"/> Yes <input type="checkbox"/> No	
14. Customer Role (Proposed or Actual) - as it relates to the Regulated Entity listed on this form. Please check one of the following:			
<input type="checkbox"/> Owner <input type="checkbox"/> Operator <input checked="" type="checkbox"/> Owner & Operator <input type="checkbox"/> Occupational Licensee <input type="checkbox"/> Responsible Party <input type="checkbox"/> Voluntary Cleanup Applicant <input type="checkbox"/> Other:			
15. Mailing Address:	3200 Southwest Freeway, Suite 2600		
	City	Houston	State TX ZIP 77022 ZIP + 4
16. Country Mailing Information (if outside USA)		17. E-Mail Address (if applicable)	
18. Telephone Number ( 713 ) 860 - 6400		19. Extension or Code	20. Fax Number (if applicable) ( 713 ) 860 - 6604

## SECTION III: Regulated Entity Information

21. General Regulated Entity Information (If 'New Regulated Entity' is selected below this form should be accompanied by a permit application)	
<input type="checkbox"/> New Regulated Entity <input checked="" type="checkbox"/> Update to Regulated Entity Name <input checked="" type="checkbox"/> Update to Regulated Entity Information	
<b>The Regulated Entity Name submitted may be updated in order to meet TCEQ Agency Data Standards (removal of organizational endings such as Inc, LP, or LLC).</b>	
22. Regulated Entity Name (Enter name of the site where the regulated action is taking place.)	
HARRIS-BRAZORIA COUNTIES MUD 509 MS4	



23. Street Address of the Regulated Entity: (No PO Boxes)							
	City		State		ZIP		ZIP + 4
24. County							

Enter Physical Location Description if no street address is provided.

25. Description to Physical Location:	East of the intersection of Pearland Parkway and Hughes Rd, south of Hughes Rd.					
26. Nearest City	City of Pearland			State	TX	
Nearest ZIP Code			77089			
27. Latitude (N) In Decimal:	29.5704		28. Longitude (W) In Decimal:	-95.2462		
Degrees	Minutes	Seconds	Degrees	Minutes	Seconds	
29. Primary SIC Code (4 digits)		30. Secondary SIC Code (4 digits)		31. Primary NAICS Code (5 or 6 digits)		32. Secondary NAICS Code (5 or 6 digits)
9511						
33. What is the Primary Business of this entity? (Do not repeat the SIC or NAICS description.) To provide utility-related services such as water, sewage, and drainage.						
34. Mailing Address:	3200 Southwest Freeway, Suite 2600					
	City	Houston	State	TX	ZIP	77002
35. E-Mail Address:						
36. Telephone Number		37. Extension or Code		38. Fax Number (if applicable)		
( 713 ) 860 - 6400				( 713 ) 860 - 6604		

39. TCEQ Programs and ID Numbers Check all Programs and write in the permits/registration numbers that will be affected by the updates submitted on this form. See the Core Data Form instructions for additional guidance.


<input type="checkbox"/> Dam Safety	<input checked="" type="checkbox"/> Districts	<input type="checkbox"/> Edwards Aquifer	<input type="checkbox"/> Emissions Inventory Air	<input type="checkbox"/> Industrial Hazardous Waste
	TXR040512			
<input type="checkbox"/> Municipal Solid Waste	<input type="checkbox"/> New Source Review Air	<input type="checkbox"/> OSSF	<input type="checkbox"/> Petroleum Storage Tank	<input type="checkbox"/> PWS
<input type="checkbox"/> Sludge	<input checked="" type="checkbox"/> Storm Water	<input type="checkbox"/> Title V Air	<input type="checkbox"/> Tires	<input type="checkbox"/> Used Oil
	TXR040512			
<input type="checkbox"/> Voluntary Cleanup	<input type="checkbox"/> Waste Water	<input type="checkbox"/> Wastewater Agriculture	<input type="checkbox"/> Water Rights	<input type="checkbox"/> Other:

SECTION IV: Preparer Information

40. Name:	Justin Klump		41. Title:	Municipal Consultant
42. Telephone Number	43. Ext./Code	44. Fax Number	45. E-Mail Address	
( 281 ) 736 - 4465		( ) -	JTKlump@swstx.com	

SECTION V: Authorized Signature

46. By my signature below, I certify, to the best of my knowledge, that the information provided in this form is true and complete, and that I have signature authority to submit this form on behalf of the entity specified in Section II, Field 6 and/or as required for the updates to the ID numbers identified in field 39.

Company:	Storm Water Solutions, LLC	Job Title:	Municipal Consultant
Name (In Print):	Justin Klump	Phone:	( 281 ) 736 - 4465
Signature:		Date:	June 20, 2019



Print this voucher for your records. If you are sending the TCEQ hardcopy documents related to this payment, include a copy of this voucher.

**Transaction Information**

**Voucher Number:** 426101  
**Trace Number:** 582EA000352374  
**Date:** 07/17/2019 04:25 PM  
**Payment Method:** CC - Authorization 0000007840  
**Amount:** \$400.00  
**Fee Type:** GENERAL PERMIT WATER DISCHARGE APPLICATION  
**ePay Actor:** Justin Klump  
**Actor Email:** jtklump@swstx.com  
**IP:** 172.98.121.218

**Payment Contact Information**

**Name:** Justin Klump  
**Company:** Storm Water Solutions Llc  
**Address:** 16110 Hollister St, Houston, TX 77066  
**Phone:** 281-587-5950

**Site Information**

**Site Name:** HARRIS-BRAZORIA COUNTIES MUD 509 MS4  
**Site Location:** EAST OF THE INTX OF PEARLAND PKWY & HUGHES RD SOUTH OF HUGHES RD

**Customer Information**

**Customer Name:** HARRIS-BRAZORIA COUNTIES MUD 509  
**Customer Address:** 3200 SW FREEWAY SUITE 2600, HOUSTON, TX 77022

**Other Information**

**Program Area ID:** 0512

[Close](#)



**Notice of Intent (NOI) for Small Municipal  
Separate Storm Sewer Systems (MS4)  
authorized under TPDES Phase II MS4 General  
Permit TXRo40000**

---

**IMPORTANT:**

Use the INSTRUCTIONS to fill out each question in this form.

Once approved, your permit authorization can be viewed at:

<http://www.tceq.texas.gov/goto/wq-dpa>

**APPLICATION FEE:**

You must pay the **\$400** Application Fee to TCEQ for the application to be complete.

Payment and NOI must be mailed to separate addresses.

You can pay online at: <http://www.tceq.texas.gov/goto/epay>

Select Fee Type: GENERAL PERMIT MS4 PHASE II STORMWATER DISCHARGE NOI  
APPLICATION

**Provide your payment information below, for verification of payment:**

Mailed

Check/Money Order Number: [REDACTED]

Check/Money Order Amount: [REDACTED]

Name Printed on Check: [REDACTED]

EPAY

Voucher Number: **426101** [REDACTED]

Is a copy of the Payment Voucher enclosed?  Yes

**One (1) copy of the NOI, Stormwater Management Program (SWMP) cover sheet,  
and SWMP MUST be submitted with the original NOI, SWMP cover sheet, and  
SWMP.**

Is the copy attached?  Yes

**REASON FOR APPLICATION:**

Select the reason you are submitting this application:

New authorization

Renewal of authorization number: TXRo40512

**Note: An authorization cannot be renewed after July 23, 2019**



### Section 1. OPERATOR (Applicant)

- a) If the applicant is currently a customer with TCEQ, what is the Customer Number (CN) issued to this entity? CN 603295817
- b) What is the exact Legal Name of the entity (applicant) applying for this permit?  
Harris County MUD 509
- c) Complete and attach a Core Data Form (TCEQ-10400) for this customer.

### Section 2. ANNUAL BILLING CONTACT

The operator is responsible for paying the annual water quality fee. The annual fee will be assessed to permits active on September 1 of each year. TCEQ will send a bill to the address provided in this section. The operator is responsible for terminating the permit when it is no longer needed.

Provide the name and contact information of the billing contact.

Prefix (Mr. or Ms.): Ms.

First and Last Name: Tina Kelsey

Title: Bookkeeper

Organization Name: Myrtle Cruz, Inc

Phone Number: (713) 759-1368

Fax Number: (713) 759-1264

Email:

Mailing Address: 3401 LOUISIANA ST STE 400

City, State, and Zip Code: HOUSTON, TX 77002

### Section 3. APPLICATION CONTACT

This is the person TCEQ will contact if additional information is needed about this application.

Provide the name and contact information of the application contact.

Prefix (Mr. or Ms.): Mr.

First and Last Name: Justin Klump

Title: Municipal Consultant

Organization Name: Storm Water Solutions, LLC

Phone Number: 281.736.4465

Fax Number:

Email: JTKlump@swstx.com

Mailing Address: 16110 Hollister St.

City, State, and Zip Code: Houston, TX 77066

#### Section 4. REGULATED ENTITY (RE) INFORMATION FOR SITE

- a) If this is an existing permitted site, what is the Regulated Entity Number (RN) issued to this site? RN 107592834
- b) Name of site as known by the local community:  
HARRIS COUNTY MUD 509
- c) Name of the urbanized area(s) the Phase II MS4 is located within:  
Houston
- d) Provide a brief description of the regulated MS4 boundaries: *Example: Area within the City of XXXX limits that is located within the xxx urbanized area:*  
*Area within the City of Pearland limits that is located within the Houston urbanized area.*

#### Section 5. GENERAL CHARACTERISTICS

- a) Is this site located on Indian Country Lands?
- Yes, do not submit this form. You must obtain authorization through U.S. EPA Region 6.
- No, continue to item b
- b) Has TCEQ formally "designated" the small MS4 as needing coverage under this general permit?
- Yes. Attach a copy of the documentation sent to the MS4 by TCEQ.
- No
- c) Select the MS4 level, which is based on the population served within the urbanized area (UA) **based on the most recent Decennial Census at the time of issuance of the general permit.**
- Level 1:** Traditional small MS4s with a population of less than 10,000.
- Level 2:** Traditional small MS4s with a population of at least 10,000 but less than 40,000.
- Non-traditional MS4s: This level also includes all non-traditional small MS4s regardless of population unless the non-traditional MS4 can demonstrate that it meets the criteria for a waiver from permit coverage. *Examples of non-traditional small MS4s include counties, drainage districts, transportation entities, military bases, universities, colleges, correctional institutions, municipal utility districts, and other special districts.*
- Level 3:** Traditional small MS4s with a population of at least 40,000 but less than 100,000.
- Level 4:** Traditional small MS4s with a population of 100,000 or more.
- d) What is the estimated current population served by your MS4 (regulated area?)  
2,500 People
- e) Is the MS4 part of a coalition?

Yes

No

f) If yes, list the entity names of the coalition members responsible for implementation of the SWMP and their unique TXRo4#### number.

- |                            |                   |
|----------------------------|-------------------|
| 1. <u>City of Pearland</u> | <u>TXRo4 0208</u> |
| 2. <u>BFBC MUD 1</u>       | <u>TXRo4 0511</u> |
| 3. <u>BC MUD 17</u>        | <u>TXRo4 0449</u> |
| 4. <u>BC MUD 19</u>        | <u>TXRo4 0594</u> |
| 5. <u>BC MUD 26</u>        | <u>TXRo4 0507</u> |
| 6. <u>BC MUD 28</u>        | <u>TXRo4 0508</u> |

If needed, add a copy of this page to add more entities.

g) What is your annual reporting year?

Calendar year

Small MS4 General Permit year

MS4 Fiscal year – What is the last month and day of the fiscal year? [REDACTED]

h) Stormwater Management Program (SWMP)

1. I certify that the SWMP submitted with this NOI has been developed according to the provisions of the Small MS4 General Permit TXRo40000.  Yes

2. I certify that the SWMP Cover Sheet is completed and attached to the front of the SWMP.  Yes

3. Have the program elements in the previous SWMP been re-assessed and modified and new program elements been developed and implemented, as necessary?

Yes

No. This facility did not have a previous authorization.

4. Is the optional 7<sup>th</sup> Minimum Control Measure (MCM) for Municipal Construction Activities selected and included with the attached SWMP?

No. Continue to Question 5.

Yes.

If yes, is MCM 7 limited to the regulated area within the urbanized area?

Yes. Continue to Question 5.

No

If No, then MCM 7 is included in the geographic area or boundary outside of the urbanized area. *Note: In this case, you must incorporate the entire area (urbanized and non-urbanized areas) in the SWMP and implement all MCMs 1-7 in the urbanized and non-urbanized areas.*

5. Provide the name and contact information of the person responsible for implementing or

Yes

No

a) If yes, list the entity names of the coalition members responsible for implementation of the SWMP and their unique TXRo4#### number.

- |                          |                   |
|--------------------------|-------------------|
| 1. <u>BC MUD 34</u>      | <u>TXRo4 0509</u> |
| 2. <u>BC MUD 35</u>      | <u>TXRo4 0510</u> |
| 3. <u>BC MUD 23</u>      | <u>TXRo4 0506</u> |
| 4. <u>LKPMD</u>          | <u>TXRo4 0622</u> |
| 5. <u>Pearland MMD 1</u> | <u>TXRo4 0623</u> |

If needed, add a copy of this page to add more entities.

b) What is your annual reporting year?

Calendar year

Small MS4 General Permit year

MS4 Fiscal year – What is the last month and day of the fiscal year? [REDACTED]

c) Stormwater Management Program (SWMP)

1. I certify that the SWMP submitted with this NOI has been developed according to the provisions of the Small MS4 General Permit TXRo40000.  Yes
2. I certify that the SWMP Cover Sheet is completed and attached to the front of the SWMP.  Yes
3. Have the program elements in the previous SWMP been re-assessed and modified and new program elements been developed and implemented, as necessary?  
 Yes  
 No. This facility did not have a previous authorization.
4. Is the optional 7<sup>th</sup> Minimum Control Measure (MCM) for Municipal Construction Activities selected and included with the attached SWMP?  
 No. Continue to Question 5.  
 Yes.  
If yes, is MCM 7 limited to the regulated area within the urbanized area?  
 Yes. Continue to Question 5.  
 No

If No, then MCM 7 is included in the geographic area or boundary outside of the urbanized area. *Note: In this case, you must incorporate the entire area (urbanized and non-urbanized areas) in the SWMP and implement all MCMs 1-7 in the urbanized and non-urbanized areas.*

coordinating implementation of the SWMP.

Prefix (Mr. or Ms.): Mr.

First and Last Name: Justin Klump

Title: Municipal Consultant

Organization Name: Storm Water Solutions, LLC

Phone Number: 281.736.4465

Fax Number: XXXXXXXXXX

Email: JTKlump@swstx.com

Mailing Address: 16110 Hollister St.

City, State, and Zip Code: Houston, TX 77066

i) Discharge Information

1. What is the name of the waterbody(ies) receiving stormwater discharges from the MS4?  
Clear Creek above Tidal

2. What is the classified segment number(s) that the discharges will eventually reach? 1102

Does the small MS4 discharge directly or indirectly into the classified segment(s)?

Directly

Indirectly

3. Are any of the waterbody(ies) receiving discharges from the small MS4 identified as impaired waters (Category 4 or 5) in the *Texas Integrated Report of Surface Water Quality*?

Yes

What is the name of the impaired waterbody(ies) receiving the discharge from the small MS4? Clear Creek above Tidal

What is/are the pollutants(s) of concern? Bacteria, PCBs in edible tissue

No

4. Does the impaired water body(ies) have a TMDL (Category 4 waterbody)?

Yes

What is/are the pollutants with a TMDL? Bacteria

No

5. Does your MS4 discharge into any other MS4 entity's jurisdiction prior to discharge into water in the state?

Yes

What is the name of the MS4 operator? City of Pearland

No

6. Edwards Aquifer Rule

Is the discharge or potential discharge within the Recharge Zone, Contributing Zone, within the Contributing Zone within the Transition Zone, or zero to ten (0 to 10) miles upstream of the Recharge Zone of the Edwards Aquifer?

Yes – **NOTE: A copy of the agency approved Water Pollution Abatement Plan (WPAP) required by the Edwards Aquifer Rule (30 TAC Chapter 213) must be either included or referenced in the SWMP.**

No

- j) Public Participation Process

1. Provide the name and contact information of the person responsible for publishing notice of the executive director's preliminary determination on the MS4's NOI and SWMP?

Prefix (Mr. or Ms.): Mr.

First and Last Name: Justin Klump

Title: Municipal Consultant

Company: Storm Water Solutions, LLC

Phone Number: 281.736.4465

Fax Number: [REDACTED]

Email: JTKlump@swstx.com

Mailing Address: 16110 Hollister St.

Internal Routing (Mail Code, Etc.): [REDACTED]

City, State, and Zip Code: Houston, TX 77066

2. Provide the name and location of the public place where copies of the NOI, SWMP, Small MS4 General Permit TXRo40000, and general permit fact sheet may be viewed and copied by the public?

Name of Public Place: City of Pearland City Hall

Address of Public Place: 3519 Liberty Drive, Pearland, TX 77581

County of Public Place: Brazoria County

3. Provide the address for the website where the MS4's SWMP and annual report will be posted. <https://www.pearlandtx.gov/>

Do not have a website.

**Section 6. CERTIFICATION**

I certify that I have obtained a copy and understand the terms and conditions of the Phase II (Small) MS4 General Permit TXRo40000 issued January 24, 2019.

Yes

I certify that the small MS4 qualifies for coverage under the Phase II (Small) MS4 General Permit TXRo40000.

Yes

I understand that a Notice of Termination (NOT) must be submitted when this authorization is no longer needed.

Yes

I understand that authorizations active on September 1<sup>st</sup> of each year will be assessed an Annual Water Quality Fee.

Yes

**Operator Certification**

Operator Signatory Name: Wes Christensen

Operator Signatory Title: Vice President

I certify under penalty of law that this document and all attachments were prepared under my direction or supervision in accordance with a system designed to assure that qualified personnel properly gather and evaluate the information submitted. Based on my inquiry of the person or persons who manage the system, or those persons directly responsible for gathering the information, the information submitted is, to the best of my knowledge and belief, true, accurate, and complete. I am aware there are significant penalties for submitting false information, including the possibility of fine and imprisonment for knowing violations.

I further certify that I am authorized under 30 Texas Administrative Code §305.44 to sign and submit this document, and can provide documentation in proof of such authorization upon request.

Signature (use blue ink):  Date: 6-20-19



# TCEQ Core Data Form

TCEQ Use Only

For detailed instructions regarding completion of this form, please read the Core Data Form Instructions or call 512-239-5175.

## SECTION I: General Information

1. Reason for Submission (If other is checked please describe in space provided.)		
<input type="checkbox"/> New Permit, Registration or Authorization (Core Data Form should be submitted with the program application.)		
<input checked="" type="checkbox"/> Renewal (Core Data Form should be submitted with the renewal form)	<input type="checkbox"/> Other	
2. Customer Reference Number (if issued)	Follow this link to search for CN or RN numbers in <b>Central Registry**</b>	3. Regulated Entity Reference Number (if issued)
CN 603248824		RN 109428193

## SECTION II: Customer Information

4. General Customer Information	5. Effective Date for Customer Information Updates (mm/dd/yyyy)	07/17/2019	
<input type="checkbox"/> New Customer <input checked="" type="checkbox"/> Update to Customer Information <input type="checkbox"/> Change in Regulated Entity Ownership <input type="checkbox"/> Change in Legal Name (Verifiable with the Texas Secretary of State or Texas Comptroller of Public Accounts)			
<b>The Customer Name submitted here may be updated automatically based on what is current and active with the Texas Secretary of State (SOS) or Texas Comptroller of Public Accounts (CPA).</b>			
6. Customer Legal Name (If an individual, print last name first: e.g.: Doe, John)		If new Customer, enter previous Customer below:	
LOWER KIRBY PEARLAND MANAGEMENT DISTRICT			
7. TX SOS/CPA Filing Number	8. TX State Tax ID (11 digits)	9. Federal Tax ID (9 digits)	10. DUNS Number (if applicable)
11. Type of Customer:	<input type="checkbox"/> Corporation	<input type="checkbox"/> Individual	Partnership: <input type="checkbox"/> General <input type="checkbox"/> Limited
Government: <input type="checkbox"/> City <input type="checkbox"/> County <input type="checkbox"/> Federal <input type="checkbox"/> State <input checked="" type="checkbox"/> Other	<input type="checkbox"/> Sole Proprietorship	<input type="checkbox"/> Other:	
12. Number of Employees		13. Independently Owned and Operated?	
<input checked="" type="checkbox"/> 0-20 <input type="checkbox"/> 21-100 <input type="checkbox"/> 101-250 <input type="checkbox"/> 251-500 <input type="checkbox"/> 501 and higher		<input type="checkbox"/> Yes <input type="checkbox"/> No	
14. Customer Role (Proposed or Actual) - as it relates to the Regulated Entity listed on this form. Please check one of the following:			
<input type="checkbox"/> Owner <input type="checkbox"/> Operator <input checked="" type="checkbox"/> Owner & Operator <input type="checkbox"/> Occupational Licensee <input type="checkbox"/> Responsible Party <input type="checkbox"/> Voluntary Cleanup Applicant <input type="checkbox"/> Other:			
15. Mailing Address:	3200 Southwest Freeway, Suite 2600		
	City	Houston	State TX    ZIP 77022    ZIP + 4
16. Country Mailing Information (if outside USA)		17. E-Mail Address (if applicable)	
18. Telephone Number	19. Extension or Code	20. Fax Number (if applicable)	
( 713 ) 860 - 6400		( 713 ) 860 - 6604	

## SECTION III: Regulated Entity Information

21. General Regulated Entity Information (If "New Regulated Entity" is selected below this form should be accompanied by a permit application)	
<input type="checkbox"/> New Regulated Entity <input type="checkbox"/> Update to Regulated Entity Name <input checked="" type="checkbox"/> Update to Regulated Entity Information	
<b>The Regulated Entity Name submitted may be updated in order to meet TCEQ Agency Data Standards (removal of organizational endings such as Inc, LP, or LLC).</b>	
22. Regulated Entity Name (Enter name of the site where the regulated action is taking place.)	
LOWER KIRBY PEARLAND MANAGEMENT DISTRICT MS4	



23. Street Address of the Regulated Entity: (No PO Boxes)								
	City		State		ZIP		ZIP + 4	
24. County								

Enter Physical Location Description if no street address is provided.

25. Description to Physical Location:	SW quadrant of SH 288 and Sam Houston Pkwy/Beltway 8.								
26. Nearest City	Pearland				State	TX		Nearest ZIP Code	77047
27. Latitude (N) In Decimal:	29.5921			28. Longitude (W) In Decimal:	-95.4006				
Degrees	Minutes	Seconds	Degrees	Minutes	Seconds				
29. Primary SIC Code (4 digits)	9511		30. Secondary SIC Code (4 digits)			31. Primary NAICS Code (5 or 6 digits)	32. Secondary NAICS Code (5 or 6 digits)		
33. What is the Primary Business of this entity? (Do not repeat the SIC or NAICS description.) To provide utility-related services such as water, sewage, and drainage.									
34. Mailing Address:	3200 Southwest Freeway, Suite 2600								
	City	Houston	State	TX	ZIP	77002	ZIP + 4		
35. E-Mail Address:									
36. Telephone Number			37. Extension or Code			38. Fax Number (if applicable)			
( 713 ) 860 - 6400						( 713 ) 860 - 6604			

39. TCEQ Programs and ID Numbers Check all Programs and write in the permits/registration numbers that will be affected by the updates submitted on this form. See the Core Data Form instructions for additional guidance.


<input type="checkbox"/> Dam Safety	<input checked="" type="checkbox"/> Districts	<input type="checkbox"/> Edwards Aquifer	<input type="checkbox"/> Emissions Inventory Air	<input type="checkbox"/> Industrial Hazardous Waste
	TXR040622			
<input type="checkbox"/> Municipal Solid Waste	<input type="checkbox"/> New Source Review Air	<input type="checkbox"/> OSSF	<input type="checkbox"/> Petroleum Storage Tank	<input type="checkbox"/> PWS
<input type="checkbox"/> Sludge	<input checked="" type="checkbox"/> Storm Water	<input type="checkbox"/> Title V Air	<input type="checkbox"/> Tires	<input type="checkbox"/> Used Oil
	TXR040622			
<input type="checkbox"/> Voluntary Cleanup	<input type="checkbox"/> Waste Water	<input type="checkbox"/> Wastewater Agriculture	<input type="checkbox"/> Water Rights	<input type="checkbox"/> Other:

SECTION IV: Preparer Information

40. Name:	Justin Klump			41. Title:	Municipal Consultant
42. Telephone Number	43. Ext./Code	44. Fax Number	45. E-Mail Address		
( 281 ) 736 - 4465		( ) -	JTKlump@swstx.com		

SECTION V: Authorized Signature

46. By my signature below, I certify, to the best of my knowledge, that the information provided in this form is true and complete, and that I have signature authority to submit this form on behalf of the entity specified in Section II, Field 6 and/or as required for the updates to the ID numbers identified in field 39.

Company:	Storm Water Solutions, LLC	Job Title:	Municipal Consultant
Name (In Print):	Justin Klump	Phone:	( 281 ) 736 - 4465
Signature:		Date:	July 17, 2019



Print this voucher for your records. If you are sending the TCEQ hardcopy documents related to this payment, include a copy of this voucher.

**Transaction Information**

**Voucher Number:** 426102  
**Trace Number:** 582EA000352374  
**Date:** 07/17/2019 04:25 PM  
**Payment Method:** CC - Authorization 0000007840  
**Amount:** \$400.00  
**Fee Type:** GENERAL PERMIT WATER DISCHARGE APPLICATION  
**ePay Actor:** Justin Klump  
**Actor Email:** jtklump@swstx.com  
**IP:** 172.98.121.218

**Payment Contact Information**

**Name:** Justin Klump  
**Company:** Storm Water Solutions Llc  
**Address:** 16110 Hollister St, Houston, TX 77066  
**Phone:** 281-587-5950

**Site Information**

**Site Name:** LOWER KIRBY PEARLAND MANAGEMENT DISTRICT MS4  
**Site Location:** SW QUADRANT OF SH 288 & SAM HOUSTON PKWY BELTWAY 8

**Customer Information**

**Customer Name:** LOWER KIRBY PEARLAND MANAGEMENT DISTRICT  
**Customer Address:** 3200 SW FREEWAY SUITE 2600, HOUSTON, TX 77022

**Other Information**

**Program Area ID:** 0622

Close



**Notice of Intent (NOI) for Small Municipal  
Separate Storm Sewer Systems (MS4)  
authorized under TPDES Phase II MS4 General  
Permit TXRo40000**

---

**IMPORTANT:**

Use the INSTRUCTIONS to fill out each question in this form.

Once approved, your permit authorization can be viewed at:

<http://www.tceq.texas.gov/goto/wq-dpa>

**APPLICATION FEE:**

You must pay the **\$400** Application Fee to TCEQ for the application to be complete.

Payment and NOI must be mailed to separate addresses.

You can pay online at: <http://www.tceq.texas.gov/goto/epay>

Select Fee Type: GENERAL PERMIT MS4 PHASE II STORMWATER DISCHARGE NOI  
APPLICATION

**Provide your payment information below, for verification of payment:**

Mailed      Check/Money Order Number: [REDACTED]  
                  Check/Money Order Amount: [REDACTED]  
                  Name Printed on Check: [REDACTED]

EPAY      Voucher Number: **426102** [REDACTED]

                  Is a copy of the Payment Voucher enclosed?     Yes

**One (1) copy of the NOI, Stormwater Management Program (SWMP) cover sheet,  
and SWMP MUST be submitted with the original NOI, SWMP cover sheet, and  
SWMP.**

Is the copy attached?     Yes

**REASON FOR APPLICATION:**

Select the reason you are submitting this application:

- New authorization
- Renewal of authorization number: TXRo40622

**Note: An authorization cannot be renewed after July 23, 2019**

### **Section 1. OPERATOR (Applicant)**

- a) If the applicant is currently a customer with TCEQ, what is the Customer Number (CN) issued to this entity? CN 603248824
- b) What is the exact Legal Name of the entity (applicant) applying for this permit?  
Lower Kirby Pearland Management District
- c) Complete and attach a Core Data Form (TCEQ-10400) for this customer.

### **Section 2. ANNUAL BILLING CONTACT**

The operator is responsible for paying the annual water quality fee. The annual fee will be assessed to permits active on September 1 of each year. TCEQ will send a bill to the address provided in this section. The operator is responsible for terminating the permit when it is no longer needed.

Provide the name and contact information of the billing contact.

Prefix (Mr. or Ms.): Mr.

First and Last Name: Mark Burton

Title: Bookkeeper

Organization Name: **MUNICIPAL ACCOUNTS & CONSULTING LP**

Phone Number: **(713) 366-3034**

Fax Number: **(713) 651-9361**

Email:

Mailing Address: **1281 BRITTMOORE RD**

City, State, and Zip Code: **HOUSTON , TX 77043**

### **Section 3. APPLICATION CONTACT**

This is the person TCEQ will contact if additional information is needed about this application.

Provide the name and contact information of the application contact.

Prefix (Mr. or Ms.): Mr.

First and Last Name: Justin Klump

Title: Municipal Consultant

Organization Name: Storm Water Solutions, LLC

Phone Number: 281.736.4465

Fax Number:

Email: JTKlump@swstx.com

Mailing Address: 16110 Hollister St.

City, State, and Zip Code: Houston, TX 77066

#### Section 4. REGULATED ENTITY (RE) INFORMATION FOR SITE

- a) If this is an existing permitted site, what is the Regulated Entity Number (RN) issued to this site? RN 109428193
- b) Name of site as known by the local community:  
Lower Kirby Pearland Management District
- c) Name of the urbanized area(s) the Phase II MS4 is located within:  
Houston
- d) Provide a brief description of the regulated MS4 boundaries: *Example: Area within the City of XXXX limits that is located within the xxx urbanized area:*  
*Area within the City of Pearland limits that is located within the Houston urbanized area.*

#### Section 5. GENERAL CHARACTERISTICS

- a) Is this site located on Indian Country Lands?
- Yes, do not submit this form. You must obtain authorization through U.S. EPA Region 6.
- No, continue to item b
- b) Has TCEQ formally "designated" the small MS4 as needing coverage under this general permit?
- Yes. Attach a copy of the documentation sent to the MS4 by TCEQ.
- No
- c) Select the MS4 level, which is based on the population served within the urbanized area (UA) **based on the most recent Decennial Census at the time of issuance of the general permit.**
- Level 1:** Traditional small MS4s with a population of less than 10,000.
- Level 2:** Traditional small MS4s with a population of at least 10,000 but less than 40,000.
- Non-traditional MS4s: This level also includes all non-traditional small MS4s regardless of population unless the non-traditional MS4 can demonstrate that it meets the criteria for a waiver from permit coverage. *Examples of non-traditional small MS4s include counties, drainage districts, transportation entities, military bases, universities, colleges, correctional institutions, municipal utility districts, and other special districts.*
- Level 3:** Traditional small MS4s with a population of at least 40,000 but less than 100,000.
- Level 4:** Traditional small MS4s with a population of 100,000 or more.
- d) What is the estimated current population served by your MS4 (regulated area?)  
0 People
- e) Is the MS4 part of a coalition?

Yes

No

f) If yes, list the entity names of the coalition members responsible for implementation of the SWMP *and* their unique TXRo4#### number.

- |                            |                   |
|----------------------------|-------------------|
| 1. <u>City of Pearland</u> | <u>TXRo4 0208</u> |
| 2. <u>BFBC MUD 1</u>       | <u>TXRo4 0511</u> |
| 3. <u>BC MUD 17</u>        | <u>TXRo4 0449</u> |
| 4. <u>BC MUD 19</u>        | <u>TXRo4 0594</u> |
| 5. <u>BC MUD 26</u>        | <u>TXRo4 0507</u> |
| 6. <u>BC MUD 28</u>        | <u>TXRo4 0508</u> |

If needed, add a copy of this page to add more entities.

g) What is your annual reporting year?

Calendar year

Small MS4 General Permit year

MS4 Fiscal year – What is the last month and day of the fiscal year? [REDACTED]

h) Stormwater Management Program (SWMP)

1. I certify that the SWMP submitted with this NOI has been developed according to the provisions of the Small MS4 General Permit TXRo40000.  Yes
2. I certify that the SWMP Cover Sheet is completed and attached to the front of the SWMP.  Yes
3. Have the program elements in the previous SWMP been re-assessed and modified and new program elements been developed and implemented, as necessary?  
 Yes  
 No. This facility did not have a previous authorization.
4. Is the optional 7<sup>th</sup> Minimum Control Measure (MCM) for Municipal Construction Activities selected and included with the attached SWMP?  
 No. Continue to Question 5.  
 Yes.  
If yes, is MCM 7 limited to the regulated area within the urbanized area?  
 Yes. Continue to Question 5.  
 No

If No, then MCM 7 is included in the geographic area or boundary outside of the urbanized area. Note: In this case, you must incorporate the entire area (urbanized and non-urbanized areas) in the SWMP and implement all MCMs 1-7 in the urbanized and non-urbanized areas.

5. Provide the name and contact information of the person responsible for implementing or

Yes

No

a) If yes, list the entity names of the coalition members responsible for implementation of the SWMP and their unique TXRo4#### number.

- |                       |                   |
|-----------------------|-------------------|
| 1. <u>BC MUD 34</u>   | <u>TXRo4 0509</u> |
| 2. <u>BC MUD 35</u>   | <u>TXRo4 0510</u> |
| 3. <u>BC MUD 23</u>   | <u>TXRo4 0506</u> |
| 4. <u>PMMD 1</u>      | <u>TXRo4 0623</u> |
| 5. <u>HBC MUD 509</u> | <u>TXRo4 0512</u> |

If needed, add a copy of this page to add more entities.

b) What is your annual reporting year?

Calendar year

Small MS4 General Permit year

MS4 Fiscal year – What is the last month and day of the fiscal year? [REDACTED]

c) Stormwater Management Program (SWMP)

1. I certify that the SWMP submitted with this NOI has been developed according to the provisions of the Small MS4 General Permit TXRo40000.  Yes
2. I certify that the SWMP Cover Sheet is completed and attached to the front of the SWMP.  Yes
3. Have the program elements in the previous SWMP been re-assessed and modified and new program elements been developed and implemented, as necessary?

Yes

No. This facility did not have a previous authorization.

4. Is the optional 7<sup>th</sup> Minimum Control Measure (MCM) for Municipal Construction Activities selected and included with the attached SWMP?

No. Continue to Question 5.

Yes.

If yes, is MCM 7 limited to the regulated area within the urbanized area?

Yes. Continue to Question 5.

No

If No, then MCM 7 is included in the geographic area or boundary outside of the urbanized area. **Note:** *In this case, you must incorporate the entire area (urbanized and non-urbanized areas) in the SWMP and implement all MCMs 1-7 in the urbanized and non-urbanized areas.*

coordinating implementation of the SWMP.

Prefix (Mr. or Ms.): Mr.

First and Last Name: Justin Klump

Title: Municipal Consultant

Organization Name: Storm Water Solutions, LLC

Phone Number: 281.736.4465

Fax Number:

Email: JTKlump@swstx.com

Mailing Address: 16110 Hollister St.

City, State, and Zip Code: Houston, TX 77066

i) Discharge Information

1. What is the name of the waterbody(ies) receiving stormwater discharges from the MS4?  
Clear Creek above Tidal

2. What is the classified segment number(s) that the discharges will eventually reach? 1102

Does the small MS4 discharge directly or indirectly into the classified segment(s)?

Directly

Indirectly

3. Are any of the waterbody(ies) receiving discharges from the small MS4 identified as impaired waters (Category 4 or 5) in the *Texas Integrated Report of Surface Water Quality*?

Yes

What is the name of the impaired waterbody(ies) receiving the discharge from the small MS4? Clear Creek above Tidal

What is/are the pollutants(s) of concern? Bacteria, PCBs in edible tissue

No

4. Does the impaired water body(ies) have a TMDL (Category 4 waterbody)?

Yes

What is/are the pollutants with a TMDL? Bacteria

No



5. Does your MS4 discharge into any other MS4 entity's jurisdiction prior to discharge into water in the state?

Yes

What is the name of the MS4 operator? City of Pearland

No

6. Edwards Aquifer Rule

Is the discharge or potential discharge within the Recharge Zone, Contributing Zone, within the Contributing Zone within the Transition Zone, or zero to ten (0 to 10) miles upstream of the Recharge Zone of the Edwards Aquifer?

Yes – **NOTE: A copy of the agency approved Water Pollution Abatement Plan (WPAP) required by the Edwards Aquifer Rule (30 TAC Chapter 213) must be either included or referenced in the SWMP.**

No

j) Public Participation Process

1. Provide the name and contact information of the person responsible for publishing notice of the executive director's preliminary determination on the MS4's NOI and SWMP?

Prefix (Mr. or Ms.): Mr.

First and Last Name: Justin Klump

Title: Municipal Consultant

Company: Storm Water Solutions, LLC

Phone Number: 281.736.4465

Fax Number: [REDACTED]

Email: JTKlump@swstx.com

Mailing Address: 16110 Hollister St.

Internal Routing (Mail Code, Etc.): [REDACTED]

City, State, and Zip Code: Houston, TX 77066

2. Provide the name and location of the public place where copies of the NOI, SWMP, Small MS4 General Permit TXR040000, and general permit fact sheet may be viewed and copied by the public?

Name of Public Place: City of Pearland City Hall

Address of Public Place: 3519 Liberty Drive, Pearland, TX 77581

County of Public Place: Brazoria County

3. Provide the address for the website where the MS4's SWMP and annual report will be posted. <https://www.pearlandtx.gov/>

Do not have a website.

**Section 6. CERTIFICATION**

I certify that I have obtained a copy and understand the terms and conditions of the Phase II (Small) MS4 General Permit TXRo40000 issued January 24, 2019.

Yes

I certify that the small MS4 qualifies for coverage under the Phase II (Small) MS4 General Permit TXRo40000.

Yes

I understand that a Notice of Termination (NOT) must be submitted when this authorization is no longer needed.

Yes

I understand that authorizations active on September 1<sup>st</sup> of each year will be assessed an Annual Water Quality Fee.

Yes


**Operator Certification**

Operator Signatory Name: Ron Dosley

Operator Signatory Title: President

I certify under penalty of law that this document and all attachments were prepared under my direction or supervision in accordance with a system designed to assure that qualified personnel properly gather and evaluate the information submitted. Based on my inquiry of the person or persons who manage the system, or those persons directly responsible for gathering the information, the information submitted is, to the best of my knowledge and belief, true, accurate, and complete. I am aware there are significant penalties for submitting false information, including the possibility of fine and imprisonment for knowing violations.

I further certify that I am authorized under 30 Texas Administrative Code §305.44 to sign and submit this document, and can provide documentation in proof of such authorization upon request.

Signature (use blue ink):  Date: July 17, 2019



# TCEQ Core Data Form

TCEQ Use Only

For detailed instructions regarding completion of this form, please read the Core Data Form Instructions or call 512-239-5175.

## SECTION I: General Information

1. Reason for Submission (If other is checked please describe in space provided.)		
<input type="checkbox"/> New Permit, Registration or Authorization (Core Data Form should be submitted with the program application.)		
<input checked="" type="checkbox"/> Renewal (Core Data Form should be submitted with the renewal form)	<input type="checkbox"/> Other	
2. Customer Reference Number (if issued)	Follow this link to search for CN or RN numbers in <b>Central Registry**</b>	3. Regulated Entity Reference Number (if issued)
CN 605236579		RN 109428326

## SECTION II: Customer Information

4. General Customer Information	5. Effective Date for Customer Information Updates (mm/dd/yyyy)	07/11/2019	
<input type="checkbox"/> New Customer <input checked="" type="checkbox"/> Update to Customer Information <input type="checkbox"/> Change in Regulated Entity Ownership <input type="checkbox"/> Change in Legal Name (Verifiable with the Texas Secretary of State or Texas Comptroller of Public Accounts)			
<b>The Customer Name submitted here may be updated automatically based on what is current and active with the Texas Secretary of State (SOS) or Texas Comptroller of Public Accounts (CPA).</b>			
6. Customer Legal Name (If an individual, print last name first: e.g.: Doe, John)		If new Customer, enter previous Customer below:	
Pearland MMD 1			
7. TX SOS/CPA Filing Number	8. TX State Tax ID (11 digits)	9. Federal Tax ID (9 digits)	10. DUNS Number (if applicable)
11. Type of Customer:	<input type="checkbox"/> Corporation	<input type="checkbox"/> Individual	Partnership: <input type="checkbox"/> General <input type="checkbox"/> Limited
Government: <input type="checkbox"/> City <input type="checkbox"/> County <input type="checkbox"/> Federal <input type="checkbox"/> State <input checked="" type="checkbox"/> Other	<input type="checkbox"/> Sole Proprietorship	<input type="checkbox"/> Other:	
12. Number of Employees		13. Independently Owned and Operated?	
<input checked="" type="checkbox"/> 0-20 <input type="checkbox"/> 21-100 <input type="checkbox"/> 101-250 <input type="checkbox"/> 251-500 <input type="checkbox"/> 501 and higher		<input type="checkbox"/> Yes <input type="checkbox"/> No	
14. Customer Role (Proposed or Actual) - as it relates to the Regulated Entity listed on this form. Please check one of the following:			
<input type="checkbox"/> Owner <input type="checkbox"/> Operator <input checked="" type="checkbox"/> Owner & Operator <input type="checkbox"/> Occupational Licensee <input type="checkbox"/> Responsible Party <input type="checkbox"/> Voluntary Cleanup Applicant <input type="checkbox"/> Other:			
15. Mailing Address:	3200 Southwest Freeway, Suite 2600		
	City	Houston	State TX ZIP 77022 ZIP + 4
16. Country Mailing Information (if outside USA)		17. E-Mail Address (if applicable)	
18. Telephone Number	19. Extension or Code	20. Fax Number (if applicable)	
( 713 ) 860 - 6400		( 713 ) 860 - 6604	

## SECTION III: Regulated Entity Information

21. General Regulated Entity Information (If "New Regulated Entity" is selected below this form should be accompanied by a permit application)	
<input type="checkbox"/> New Regulated Entity <input type="checkbox"/> Update to Regulated Entity Name <input checked="" type="checkbox"/> Update to Regulated Entity Information	
<b>The Regulated Entity Name submitted may be updated in order to meet TCEQ Agency Data Standards (removal of organizational endings such as Inc, LP, or LLC).</b>	
22. Regulated Entity Name (Enter name of the site where the regulated action is taking place.)	
Pearland MMD 1 MS4	

23. Street Address of the Regulated Entity: (No PO Boxes)							
	City		State		ZIP		ZIP + 4
24. County							

Enter Physical Location Description if no street address is provided.

25. Description to Physical Location:	SW quadrant of SH 288 and Sam Houston Pkwy/Beltway 8.						
26. Nearest City	Pearland				State	TX	
Nearest ZIP Code			77047				
27. Latitude (N) In Decimal:	29.5928		28. Longitude (W) In Decimal:	-95.3879			
Degrees	Minutes	Seconds	Degrees	Minutes	Seconds		
29. Primary SIC Code (4 digits)	9511		30. Secondary SIC Code (4 digits)			31. Primary NAICS Code (5 or 6 digits)	
						32. Secondary NAICS Code (5 or 6 digits)	
33. What is the Primary Business of this entity? (Do not repeat the SIC or NAICS description.)							
To provide utility-related services such as water, sewage, and drainage.							
34. Mailing Address:	3200 Southwest Freeway, Suite 2600						
	City	Houston		State	TX		ZIP
						ZIP + 4	
35. E-Mail Address:							
36. Telephone Number		37. Extension or Code		38. Fax Number (if applicable)			
( 713 ) 860 - 6400				( 713 ) 860 - 6604			

39. TCEQ Programs and ID Numbers Check all Programs and write in the permits/registration numbers that will be affected by the updates submitted on this form. See the Core Data Form instructions for additional guidance


<input type="checkbox"/> Dam Safety	<input checked="" type="checkbox"/> Districts	<input type="checkbox"/> Edwards Aquifer	<input type="checkbox"/> Emissions Inventory Air	<input type="checkbox"/> Industrial Hazardous Waste
	TXR040623			
<input type="checkbox"/> Municipal Solid Waste	<input type="checkbox"/> New Source Review Air	<input type="checkbox"/> OSSF	<input type="checkbox"/> Petroleum Storage Tank	<input type="checkbox"/> PWS
<input type="checkbox"/> Sludge	<input checked="" type="checkbox"/> Storm Water	<input type="checkbox"/> Title V Air	<input type="checkbox"/> Tires	<input type="checkbox"/> Used Oil
	TXR040623			
<input type="checkbox"/> Voluntary Cleanup	<input type="checkbox"/> Waste Water	<input type="checkbox"/> Wastewater Agriculture	<input type="checkbox"/> Water Rights	<input type="checkbox"/> Other:

SECTION IV: Preparer Information

40. Name:	Justin Klump		41. Title:	Municipal Consultant	
42. Telephone Number	43. Ext./Code	44. Fax Number	45. E-Mail Address		
( 281 ) 736 - 4465		( ) -	JTKlump@swstx.com		

SECTION V: Authorized Signature

46. By my signature below, I certify, to the best of my knowledge, that the information provided in this form is true and complete, and that I have signature authority to submit this form on behalf of the entity specified in Section II, Field 6 and/or as required for the updates to the ID numbers identified in field 39.

Company:	Storm Water Solutions, LLC		Job Title:	Municipal Consultant	
Name (In Print):	Justin Klump		Phone:	(281) 736-4465	
Signature:			Date:	July 11, 2019	



Print this voucher for your records. If you are sending the TCEQ hardcopy documents related to this payment, include a copy of this voucher.

**Transaction Information**

**Voucher Number:** 426103  
**Trace Number:** 582EA000352374  
**Date:** 07/17/2019 04:25 PM  
**Payment Method:** CC - Authorization 0000007840  
**Amount:** \$400.00  
**Fee Type:** GENERAL PERMIT WATER DISCHARGE APPLICATION  
**ePay Actor:** Justin Klump  
**Actor Email:** jtklump@swstx.com  
**IP:** 172.98.121.218

**Payment Contact Information**

**Name:** Justin Klump  
**Company:** Storm Water Solutions Llc  
**Address:** 16110 Hollister St, Houston, TX 77066  
**Phone:** 281-587-5950

**Site Information**

**Site Name:** PEARLAND MUNICIPAL MANAGEMENT DISTRICT 1 MS4  
**Site Location:** SW QUADRANT OF SH 288 & SAM HOUSTON PKWY BELTWAY 8

**Customer Information**

**Customer Name:** PEARLAND MUNICIPAL MANAGEMENT DISTRICT 1  
**Customer Address:** 3200 SW FREEWAY SUITE 2600, HOUSTON, TX 77022

**Other Information**

**Program Area ID:** 0623

Close



**Notice of Intent (NOI) for Small Municipal  
Separate Storm Sewer Systems (MS4)  
authorized under TPDES Phase II MS4 General  
Permit TXR040000**

---

**IMPORTANT:**

Use the INSTRUCTIONS to fill out each question in this form.

Once approved, your permit authorization can be viewed at:

<http://www.tceq.texas.gov/goto/wq-dpa>

**APPLICATION FEE:**

You must pay the **\$400** Application Fee to TCEQ for the application to be complete.

Payment and NOI must be mailed to separate addresses.

You can pay online at: <http://www.tceq.texas.gov/goto/epay>

Select Fee Type: GENERAL PERMIT MS4 PHASE II STORMWATER DISCHARGE NOI APPLICATION

**Provide your payment information below, for verification of payment:**

Mailed      Check/Money Order Number: [REDACTED]  
Check/Money Order Amount: [REDACTED]  
Name Printed on Check: [REDACTED]

EPAY      Voucher Number: **426103** [REDACTED]

Is a copy of the Payment Voucher enclosed?     Yes

**One (1) copy of the NOI, Stormwater Management Program (SWMP) cover sheet, and SWMP MUST be submitted with the original NOI, SWMP cover sheet, and SWMP.**

Is the copy attached?     Yes

**REASON FOR APPLICATION:**

Select the reason you are submitting this application:

- New authorization
- Renewal of authorization number: TXR040623

**Note: An authorization cannot be renewed after July 23, 2019**

### Section 1. OPERATOR (Applicant)

- a) If the applicant is currently a customer with TCEQ, what is the Customer Number (CN) issued to this entity? CN 605236579
- b) What is the exact Legal Name of the entity (applicant) applying for this permit?  
Pearland MMD 1
- c) Complete and attach a Core Data Form (TCEQ-10400) for this customer.

### Section 2. ANNUAL BILLING CONTACT

The operator is responsible for paying the annual water quality fee. The annual fee will be assessed to permits active on September 1 of each year. TCEQ will send a bill to the address provided in this section. The operator is responsible for terminating the permit when it is no longer needed.

Provide the name and contact information of the billing contact.

Prefix (Mr. or Ms.): Mr.

First and Last Name: Mark Burton

Title: Bookkeeper

Organization Name: **MUNICIPAL ACCOUNTS & CONSULTING LP**

Phone Number: **(713) 366-3034**

Fax Number: **(713) 651-9361**

Email:

Mailing Address: **1281 BRITTMOORE RD**

City, State, and Zip Code: **HOUSTON , TX 77043**

### Section 3. APPLICATION CONTACT

This is the person TCEQ will contact if additional information is needed about this application.

Provide the name and contact information of the application contact.

Prefix (Mr. or Ms.): Mr.

First and Last Name: Justin Klump

Title: Municipal Consultant

Organization Name: Storm Water Solutions, LLC

Phone Number: 281.736.4465

Fax Number:

Email: JTKlump@swstx.com

Mailing Address: 16110 Hollister St.

City, State, and Zip Code: Houston, TX 77066



**Section 4. REGULATED ENTITY (RE) INFORMATION FOR SITE**

- a) If this is an existing permitted site, what is the Regulated Entity Number (RN) issued to this site? RN 109428326
- b) Name of site as known by the local community:  
Pearland Municipal Management District 1
- c) Name of the urbanized area(s) the Phase II MS4 is located within:  
Houston
- d) Provide a brief description of the regulated MS4 boundaries: *Example: Area within the City of XXXX limits that is located within the xxx urbanized area:*  
*Area within the City of Pearland limits that is located within the Houston urbanized area.*

**Section 5. GENERAL CHARACTERISTICS**

- a) Is this site located on Indian Country Lands?
  - Yes, do not submit this form. You must obtain authorization through U.S. EPA Region 6.
  - No, continue to item b
- b) Has TCEQ formally “designated” the small MS4 as needing coverage under this general permit?
  - Yes. Attach a copy of the documentation sent to the MS4 by TCEQ.
  - No
- c) Select the MS4 level, which is based on the population served within the urbanized area (UA) **based on the most recent Decennial Census at the time of issuance of the general permit.**
  - Level 1:** Traditional small MS4s with a population of less than 10,000.
  - Level 2:** Traditional small MS4s with a population of at least 10,000 but less than 40,000.  
  
Non-traditional MS4s: This level also includes all non-traditional small MS4s regardless of population unless the non-traditional MS4 can demonstrate that it meets the criteria for a waiver from permit coverage. *Examples of non-traditional small MS4s include counties, drainage districts, transportation entities, military bases, universities, colleges, correctional institutions, municipal utility districts, and other special districts.*
  - Level 3:** Traditional small MS4s with a population of at least 40,000 but less than 100,000.
  - Level 4:** Traditional small MS4s with a population of 100,000 or more.
- d) What is the estimated current population served by your MS4 (regulated area?)  
0 People
- e) Is the MS4 part of a coalition?



Yes

No

f) If yes, list the entity names of the coalition members responsible for implementation of the SWMP and their unique TXR04#### number.

- |                            |                   |
|----------------------------|-------------------|
| 1. <u>City of Pearland</u> | <u>TXR04 0208</u> |
| 2. <u>BFBC MUD 1</u>       | <u>TXR04 0511</u> |
| 3. <u>BC MUD 17</u>        | <u>TXR04 0449</u> |
| 4. <u>BC MUD 19</u>        | <u>TXR04 0594</u> |
| 5. <u>BC MUD 26</u>        | <u>TXR04 0507</u> |
| 6. <u>BC MUD 28</u>        | <u>TXR04 0508</u> |

If needed, add a copy of this page to add more entities.

g) What is your annual reporting year?

Calendar year

Small MS4 General Permit year

MS4 Fiscal year – What is the last month and day of the fiscal year? [REDACTED]

h) Stormwater Management Program (SWMP)

1. I certify that the SWMP submitted with this NOI has been developed according to the provisions of the Small MS4 General Permit TXR040000.  Yes
2. I certify that the SWMP Cover Sheet is completed and attached to the front of the SWMP.  Yes
3. Have the program elements in the previous SWMP been re-assessed and modified and new program elements been developed and implemented, as necessary?  
 Yes  
 No. This facility did not have a previous authorization.
4. Is the optional 7<sup>th</sup> Minimum Control Measure (MCM) for Municipal Construction Activities selected and included with the attached SWMP?  
 No. Continue to Question 5.  
 Yes.  
If yes, is MCM 7 limited to the regulated area within the urbanized area?  
 Yes. Continue to Question 5.  
 No

If No, then MCM 7 is included in the geographic area or boundary outside of the urbanized area. *Note: In this case, you must incorporate the entire area (urbanized and non-urbanized areas) in the SWMP and implement all MCMs 1-7 in the urbanized and non-urbanized areas.*

5. Provide the name and contact information of the person responsible for implementing or

Yes

No

a) If yes, list the entity names of the coalition members responsible for implementation of the SWMP and their unique TXRo4#### number.

- |                       |                   |
|-----------------------|-------------------|
| 1. <u>BC MUD 34</u>   | <u>TXRo4 0509</u> |
| 2. <u>BC MUD 35</u>   | <u>TXRo4 0510</u> |
| 3. <u>BC MUD 23</u>   | <u>TXRo4 0506</u> |
| 4. <u>LKPMD</u>       | <u>TXRo4 0622</u> |
| 5. <u>HBC MUD 509</u> | <u>TXRo4 0512</u> |

If needed, add a copy of this page to add more entities.

b) What is your annual reporting year?

Calendar year

Small MS4 General Permit year

MS4 Fiscal year – What is the last month and day of the fiscal year? [REDACTED]

c) Stormwater Management Program (SWMP)

1. I certify that the SWMP submitted with this NOI has been developed according to the provisions of the Small MS4 General Permit TXRo40000.  Yes
2. I certify that the SWMP Cover Sheet is completed and attached to the front of the SWMP.  Yes
3. Have the program elements in the previous SWMP been re-assessed and modified and new program elements been developed and implemented, as necessary?  
 Yes  
 No. This facility did not have a previous authorization.
4. Is the optional 7<sup>th</sup> Minimum Control Measure (MCM) for Municipal Construction Activities selected and included with the attached SWMP?  
 No. Continue to Question 5.  
 Yes.  
If yes, is MCM 7 limited to the regulated area within the urbanized area?  
 Yes. Continue to Question 5.  
 No

If No, then MCM 7 is included in the geographic area or boundary outside of the urbanized area. Note: In this case, you must incorporate the entire area (urbanized and non-urbanized areas) in the SWMP and implement all MCMs 1-7 in the urbanized and non-urbanized areas.

coordinating implementation of the SWMP.

Prefix (Mr. or Ms.): Mr.

First and Last Name: Justin Klump

Title: Municipal Consultant

Organization Name: Storm Water Solutions, LLC

Phone Number: 281.736.4465

Fax Number: [REDACTED]

Email: JTKlump@swstx.com

Mailing Address: 16110 Hollister St.

City, State, and Zip Code: Houston, TX 77066

i) Discharge Information

1. What is the name of the waterbody(ies) receiving stormwater discharges from the MS4?  
Clear Creek above Tidal

2. What is the classified segment number(s) that the discharges will eventually reach? 1102

Does the small MS4 discharge directly or indirectly into the classified segment(s)?

Directly

Indirectly

3. Are any of the waterbody(ies) receiving discharges from the small MS4 identified as impaired waters (Category 4 or 5) in the *Texas Integrated Report of Surface Water Quality*?

Yes

What is the name of the impaired waterbody(ies) receiving the discharge from the small MS4? Clear Creek above Tidal

What is/are the pollutant(s) of concern? Bacteria, PCBs in edible tissue

No

4. Does the impaired water body(ies) have a TMDL (Category 4 waterbody)?

Yes

What is/are the pollutant(s) with a TMDL? Bacteria

No

5. Does your MS4 discharge into any other MS4 entity's jurisdiction prior to discharge into water in the state?

Yes

What is the name of the MS4 operator? City of Pearland

No

6. Edwards Aquifer Rule

Is the discharge or potential discharge within the Recharge Zone, Contributing Zone, within the Contributing Zone within the Transition Zone, or zero to ten (0 to 10) miles upstream of the Recharge Zone of the Edwards Aquifer?

Yes – **NOTE: A copy of the agency approved Water Pollution Abatement Plan (WPAP) required by the Edwards Aquifer Rule (30 TAC Chapter 213) must be either included or referenced in the SWMP.**

No

- j) Public Participation Process

1. Provide the name and contact information of the person responsible for publishing notice of the executive director's preliminary determination on the MS4's NOI and SWMP?

Prefix (Mr. or Ms.): Mr.

First and Last Name: Justin Klump

Title: Municipal Consultant

Company: Storm Water Solutions, LLC

Phone Number: 281.736.4465

Fax Number: [REDACTED]

Email: JTKlump@swstx.com

Mailing Address: 16110 Hollister St.

Internal Routing (Mail Code, Etc.): [REDACTED]

City, State, and Zip Code: Houston, TX 77066

2. Provide the name and location of the public place where copies of the NOI, SWMP, Small MS4 General Permit TXR040000, and general permit fact sheet may be viewed and copied by the public?

Name of Public Place: City of Pearland City Hall

Address of Public Place: 3519 Liberty Drive, Pearland, TX 77581

County of Public Place: Brazoria County

3. Provide the address for the website where the MS4's SWMP and annual report will be posted. <https://www.pearlandtx.gov/>

Do not have a website.

**Section 6. CERTIFICATION**

I certify that I have obtained a copy and understand the terms and conditions of the Phase II (Small) MS4 General Permit TXRo40000 issued January 24, 2019.

Yes

I certify that the small MS4 qualifies for coverage under the Phase II (Small) MS4 General Permit TXRo40000.

Yes

I understand that a Notice of Termination (NOT) must be submitted when this authorization is no longer needed.

Yes

I understand that authorizations active on September 1<sup>st</sup> of each year will be assessed an Annual Water Quality Fee.

Yes

**Operator Certification**

Operator Signatory Name: Herbert Jain

Operator Signatory Title: Vice President

I certify under penalty of law that this document and all attachments were prepared under my direction or supervision in accordance with a system designed to assure that qualified personnel properly gather and evaluate the information submitted. Based on my inquiry of the person or persons who manage the system, or those persons directly responsible for gathering the information, the information submitted is, to the best of my knowledge and belief, true, accurate, and complete. I am aware there are significant penalties for submitting false information, including the possibility of fine and imprisonment for knowing violations.

I further certify that I am authorized under 30 Texas Administrative Code §305.44 to sign and submit this document, and can provide documentation in proof of such authorization upon request.

Signature (use blue ink): Herbert Jain Date: July 11, 2019



# TCEQ Core Data Form

TCEQ Use Only

For detailed instructions regarding completion of this form, please read the Core Data Form Instructions or call 512-239-5175.

## SECTION I: General Information

1. Reason for Submission (If other is checked please describe in space provided.)		
<input type="checkbox"/> New Permit, Registration or Authorization (Core Data Form should be submitted with the program application.)		
<input checked="" type="checkbox"/> Renewal (Core Data Form should be submitted with the renewal form)	<input type="checkbox"/> Other	
2. Customer Reference Number (if issued)	Follow this link to search for CN or RN numbers in <b>Central Registry**</b>	3. Regulated Entity Reference Number (if issued)
CN 600737043		RN 107490807

## SECTION II: Customer Information

4. General Customer Information	5. Effective Date for Customer Information Updates (mm/dd/yyyy)	06/04/2019	
<input type="checkbox"/> New Customer <input checked="" type="checkbox"/> Update to Customer Information <input type="checkbox"/> Change in Regulated Entity Ownership <input type="checkbox"/> Change in Legal Name (Verifiable with the Texas Secretary of State or Texas Comptroller of Public Accounts)			
<b>The Customer Name submitted here may be updated automatically based on what is current and active with the Texas Secretary of State (SOS) or Texas Comptroller of Public Accounts (CPA).</b>			
6. Customer Legal Name (If an individual, print last name first: e.g.: Doe, John)		If new Customer, enter previous Customer below:	
Brazoria County Municipal Utility District 17			
7. TX SOS/CPA Filing Number	8. TX State Tax ID (11 digits)	9. Federal Tax ID (9 digits)	10. DUNS Number (if applicable)
11. Type of Customer:	<input type="checkbox"/> Corporation	<input type="checkbox"/> Individual	Partnership: <input type="checkbox"/> General <input type="checkbox"/> Limited
Government: <input type="checkbox"/> City <input type="checkbox"/> County <input type="checkbox"/> Federal <input type="checkbox"/> State <input checked="" type="checkbox"/> Other	<input type="checkbox"/> Sole Proprietorship	<input type="checkbox"/> Other:	
12. Number of Employees		13. Independently Owned and Operated?	
<input checked="" type="checkbox"/> 0-20 <input type="checkbox"/> 21-100 <input type="checkbox"/> 101-250 <input type="checkbox"/> 251-500 <input type="checkbox"/> 501 and higher		<input type="checkbox"/> Yes <input type="checkbox"/> No	
14. Customer Role (Proposed or Actual) - as it relates to the Regulated Entity listed on this form. Please check one of the following:			
<input type="checkbox"/> Owner <input type="checkbox"/> Operator <input checked="" type="checkbox"/> Owner & Operator <input type="checkbox"/> Occupational Licensee <input type="checkbox"/> Responsible Party <input type="checkbox"/> Voluntary Cleanup Applicant <input type="checkbox"/> Other:			
15. Mailing Address:	3200 Southwest Freeway, Suite 2600		
City	Houston	State	TX
ZIP	77022	ZIP + 4	
16. Country Mailing Information (if outside USA)		17. E-Mail Address (if applicable)	
18. Telephone Number	19. Extension or Code	20. Fax Number (if applicable)	
( 713 ) 860 - 6400		( 713 ) 860 - 6604	

## SECTION III: Regulated Entity Information

21. General Regulated Entity Information (If "New Regulated Entity" is selected below this form should be accompanied by a permit application)	
<input type="checkbox"/> New Regulated Entity <input type="checkbox"/> Update to Regulated Entity Name <input checked="" type="checkbox"/> Update to Regulated Entity Information	
<b>The Regulated Entity Name submitted may be updated in order to meet TCEQ Agency Data Standards (removal of organizational endings such as Inc, LP, or LLC).</b>	
22. Regulated Entity Name (Enter name of the site where the regulated action is taking place.)	
BRAZORIA COUNTY MUD 17 MS4	



23. Street Address of the Regulated Entity: (No PO Boxes)							
	City		State		ZIP		ZIP + 4
24. County							

Enter Physical Location Description if no street address is provided.

25. Description to Physical Location:	Sixteen non-contiguous tracts of land east of the intersection of SH 288 and FM 518.							
26. Nearest City	City of Pearland				State	TX	Nearest ZIP Code	77581
27. Latitude (N) In Decimal:	29.563611		28. Longitude (W) In Decimal:	-95.285833				
Degrees	Minutes	Seconds	Degrees	Minutes	Seconds			
29. Primary SIC Code (4 digits)	30. Secondary SIC Code (4 digits)	31. Primary NAICS Code (5 or 6 digits)		32. Secondary NAICS Code (5 or 6 digits)				
9511								
33. What is the Primary Business of this entity? (Do not repeat the SIC or NAICS description.)								
To provide utility-related services such as water, sewage, and drainage.								
34. Mailing Address:	3200 Southwest Freeway, Suite 2600							
	City	Houston	State	TX	ZIP	77002	ZIP + 4	
35. E-Mail Address:								
36. Telephone Number			37. Extension or Code		38. Fax Number (if applicable)			
( 713 ) 860 - 6400					( 713 ) 860 - 6604			

39. TCEQ Programs and ID Numbers Check all Programs and write in the permits/registration numbers that will be affected by the updates submitted on this form. See the Core Data Form instructions for additional guidance.


<input type="checkbox"/> Dam Safety	<input checked="" type="checkbox"/> Districts	<input type="checkbox"/> Edwards Aquifer	<input type="checkbox"/> Emissions Inventory Air	<input type="checkbox"/> Industrial Hazardous Waste
	TXR040449			
<input type="checkbox"/> Municipal Solid Waste	<input type="checkbox"/> New Source Review Air	<input type="checkbox"/> OSSF	<input type="checkbox"/> Petroleum Storage Tank	<input type="checkbox"/> PWS
<input type="checkbox"/> Sludge	<input checked="" type="checkbox"/> Storm Water	<input type="checkbox"/> Title V Air	<input type="checkbox"/> Tires	<input type="checkbox"/> Used Oil
	TXR040449			
<input type="checkbox"/> Voluntary Cleanup	<input type="checkbox"/> Waste Water	<input type="checkbox"/> Wastewater Agriculture	<input type="checkbox"/> Water Rights	<input type="checkbox"/> Other:

SECTION IV: Preparer Information

40. Name:	Justin Klump		41. Title:	Municipal Consultant
42. Telephone Number	43. Ext./Code	44. Fax Number	45. E-Mail Address	
( 281 ) 736 - 4465		( ) -	JTKlump@swstx.com	

SECTION V: Authorized Signature

46. By my signature below, I certify, to the best of my knowledge, that the information provided in this form is true and complete, and that I have signature authority to submit this form on behalf of the entity specified in Section II, Field 6 and/or as required for the updates to the ID numbers identified in field 39.

Company:	Storm Water Solutions, LLC	Job Title:	Municipal Consultant
Name(In Print):	Justin Klump	Phone:	(281) 736-4465
Signature:		Date:	June 4, 2019



Print this voucher for your records. If you are sending the TCEQ hardcopy documents related to this payment, include a copy of this voucher.

**Transaction Information**

**Voucher Number:** 426094  
**Trace Number:** 582EA000352374  
**Date:** 07/17/2019 04:25 PM  
**Payment Method:** CC - Authorization 0000007840  
**Amount:** \$400.00  
**Fee Type:** GENERAL PERMIT WATER DISCHARGE APPLICATION  
**ePay Actor:** Justin Klump  
**Actor Email:** jtklump@swstx.com  
**IP:** 172.98.121.218

**Payment Contact Information**

**Name:** Justin Klump  
**Company:** Storm Water Solutions Llc  
**Address:** 16110 Hollister St, Houston, TX 77066  
**Phone:** 281-587-5950

**Site Information**

**Site Name:** BRAZORIA COUNTY MUD 17 MS4  
**Site Location:** SIXTEEN NON-CONTIGUOUS TRACTS OF LAND E OF THE INTERSECTION OF SH 288 & FM 518

**Customer Information**

**Customer Name:** BRAZORIA COUNTY MUD 17  
**Customer Address:** 3200 SW FREEWAY SUITE 2600, HOUSTON, TX 77022

**Other Information**

**Program Area ID:** 0449

Close





**Notice of Intent (NOI) for Small Municipal  
Separate Storm Sewer Systems (MS4)  
authorized under TPDES Phase II MS4 General  
Permit TXR040000**

---

**IMPORTANT:**

Use the INSTRUCTIONS to fill out each question in this form.

Once approved, your permit authorization can be viewed at:

<http://www.tceq.texas.gov/goto/wq-dpa>

**APPLICATION FEE:**

You must pay the **\$400** Application Fee to TCEQ for the application to be complete.

Payment and NOI must be mailed to separate addresses.

You can pay online at: <http://www.tceq.texas.gov/goto/epay>

Select Fee Type: GENERAL PERMIT MS4 PHASE II STORMWATER DISCHARGE NOI APPLICATION

**Provide your payment information below, for verification of payment:**

Mailed Check/Money Order Number: [REDACTED]

Check/Money Order Amount: [REDACTED]

Name Printed on Check: [REDACTED]

EPAY Voucher Number: 426094 [REDACTED]

Is a copy of the Payment Voucher enclosed?  Yes

**One (1) copy of the NOI, Stormwater Management Program (SWMP) cover sheet, and SWMP MUST be submitted with the original NOI, SWMP cover sheet, and SWMP.**

Is the copy attached?  Yes

**REASON FOR APPLICATION:**

Select the reason you are submitting this application:

New authorization

Renewal of authorization number: TXR040449

**Note: An authorization cannot be renewed after July 23, 2019**

### Section 1. OPERATOR (Applicant)

- a) If the applicant is currently a customer with TCEQ, what is the Customer Number (CN) issued to this entity? CN 600737043
- b) What is the exact Legal Name of the entity (applicant) applying for this permit?  
Brazoria County Municipal Utility District 17
- c) Complete and attach a Core Data Form (TCEQ-10400) for this customer.

### Section 2. ANNUAL BILLING CONTACT

The operator is responsible for paying the annual water quality fee. The annual fee will be assessed to permits active on September 1 of each year. TCEQ will send a bill to the address provided in this section. The operator is responsible for terminating the permit when it is no longer needed.

Provide the name and contact information of the billing contact.

Prefix (Mr. or Ms.): Ms.

First and Last Name: Mary Jarmon

Title: Bookkeeper

Organization Name: Myrtle Cruz, Inc

Phone Number: (713) 759-1368

Fax Number: (713) 759-1264

Email:

Mailing Address: 3401 LOUISIANA ST STE 400

City, State, and Zip Code: HOUSTON, TX 77002

### Section 3. APPLICATION CONTACT

This is the person TCEQ will contact if additional information is needed about this application.

Provide the name and contact information of the application contact.

Prefix (Mr. or Ms.): Mr.

First and Last Name: Justin Klump

Title: Municipal Consultant

Organization Name: Storm Water Solutions, LLC

Phone Number: 281.736.4465

Fax Number:

Email: JTKlump@swstx.com

Mailing Address: 16110 Hollister St.

City, State, and Zip Code: Houston, TX 77066

#### Section 4. REGULATED ENTITY (RE) INFORMATION FOR SITE

- a) If this is an existing permitted site, what is the Regulated Entity Number (RN) issued to this site? RN 107490807
- b) Name of site as known by the local community:  
BRAZORIA COUNTY MUD 17
- c) Name of the urbanized area(s) the Phase II MS4 is located within:  
Houston
- d) Provide a brief description of the regulated MS4 boundaries: *Example: Area within the City of XXXX limits that is located within the xxx urbanized area:*

*Area within the City of Pearland limits that is located within the Houston urbanized area.*

#### Section 5. GENERAL CHARACTERISTICS

- a) Is this site located on Indian Country Lands?
- Yes, do not submit this form. You must obtain authorization through U.S. EPA Region 6.
- No, continue to item b
- b) Has TCEQ formally "designated" the small MS4 as needing coverage under this general permit?
- Yes. Attach a copy of the documentation sent to the MS4 by TCEQ.
- No
- c) Select the MS4 level, which is based on the population served within the urbanized area (UA) **based on the most recent Decennial Census at the time of issuance of the general permit.**
- Level 1:** Traditional small MS4s with a population of less than 10,000.
- Level 2:** Traditional small MS4s with a population of at least 10,000 but less than 40,000.
- Non-traditional MS4s: This level also includes all non-traditional small MS4s regardless of population unless the non-traditional MS4 can demonstrate that it meets the criteria for a waiver from permit coverage. *Examples of non-traditional small MS4s include counties, drainage districts, transportation entities, military bases, universities, colleges, correctional institutions, municipal utility districts, and other special districts.*
- Level 3:** Traditional small MS4s with a population of at least 40,000 but less than 100,000.
- Level 4:** Traditional small MS4s with a population of 100,000 or more.
- d) What is the estimated current population served by your MS4 (regulated area?)  
4,500 People

- e) Is the MS4 part of a coalition?

Yes

No

f) If yes, list the entity names of the coalition members responsible for implementation of the SWMP and their unique TXRo4#### number.

- |                            |                   |
|----------------------------|-------------------|
| 1. <u>City of Pearland</u> | <u>TXRo4 0208</u> |
| 2. <u>BFBC MUD 1</u>       | <u>TXRo4 0511</u> |
| 3. <u>BC MUD 19</u>        | <u>TXRo4 0594</u> |
| 4. <u>BC MUD 23</u>        | <u>TXRo4 0506</u> |
| 5. <u>BC MUD 26</u>        | <u>TXRo4 0507</u> |
| 6. <u>BC MUD 28</u>        | <u>TXRo4 0508</u> |

If needed, add a copy of this page to add more entities.

g) What is your annual reporting year?

Calendar year

Small MS4 General Permit year

MS4 Fiscal year – What is the last month and day of the fiscal year? [REDACTED]

h) Stormwater Management Program (SWMP)

1. I certify that the SWMP submitted with this NOI has been developed according to the provisions of the Small MS4 General Permit TXRo40000.  Yes
2. I certify that the SWMP Cover Sheet is completed and attached to the front of the SWMP.  Yes
3. Have the program elements in the previous SWMP been re-assessed and modified and new program elements been developed and implemented, as necessary?  
 Yes  
 No. This facility did not have a previous authorization.
4. Is the optional 7<sup>th</sup> Minimum Control Measure (MCM) for Municipal Construction Activities selected and included with the attached SWMP?  
 No. Continue to Question 5.  
 Yes.  
If yes, is MCM 7 limited to the regulated area within the urbanized area?  
 Yes. Continue to Question 5.  
 No

If No, then MCM 7 is included in the geographic area or boundary outside of the urbanized area. *Note: In this case, you must incorporate the entire area (urbanized and non-urbanized areas) in the SWMP and implement all MCMs 1-7 in the urbanized and non-urbanized areas.*

5. Provide the name and contact information of the person responsible for implementing or

Yes

No

a) If yes, list the entity names of the coalition members responsible for implementation of the SWMP *and* their unique TXRo4#### number.

1. BC MUD 34 TXRo4 0509
2. BC MUD 35 TXRo4 0510
3. HBC MUD 509 TXRo4 0512
4. LKPMD TXRo4 0622
5. Pearland MMD 1 TXRo4 0623

If needed, add a copy of this page to add more entities.

b) What is your annual reporting year?

Calendar year

Small MS4 General Permit year

MS4 Fiscal year – What is the last month and day of the fiscal year? [REDACTED]

c) Stormwater Management Program (SWMP)

1. I certify that the SWMP submitted with this NOI has been developed according to the provisions of the Small MS4 General Permit TXRo40000.  Yes
2. I certify that the SWMP Cover Sheet is completed and attached to the front of the SWMP.  Yes
3. Have the program elements in the previous SWMP been re-assessed and modified and new program elements been developed and implemented, as necessary?  
 Yes  
 No. This facility did not have a previous authorization.
4. Is the optional 7<sup>th</sup> Minimum Control Measure (MCM) for Municipal Construction Activities selected and included with the attached SWMP?  
 No. Continue to Question 5.  
 Yes.  
If yes, is MCM 7 limited to the regulated area within the urbanized area?  
 Yes. Continue to Question 5.  
 No

If No, then MCM 7 is included in the geographic area or boundary outside of the urbanized area. *Note: In this case, you must incorporate the entire area (urbanized and non-urbanized areas) in the SWMP and implement all MCMs 1-7 in the urbanized and non-urbanized areas.*

coordinating implementation of the SWMP.

Prefix (Mr. or Ms.): Mr.

First and Last Name: Justin Klump

Title: Municipal Consultant

Organization Name: Storm Water Solutions, LLC

Phone Number: 281.736.4465

Fax Number:

Email: JTKlump@swstx.com

Mailing Address: 16110 Hollister St.

City, State, and Zip Code: Houston, TX 77066

i) Discharge Information

1. What is the name of the waterbody(ies) receiving stormwater discharges from the MS4?  
Clear Creek, Hickory Slough, Mary's Creek, Cowart Creek

2. What is the classified segment number(s) that the discharges will eventually reach? 1102

Does the small MS4 discharge directly or indirectly into the classified segment(s)?

Directly

Indirectly

3. Are any of the waterbody(ies) receiving discharges from the small MS4 identified as impaired waters (Category 4 or 5) in the *Texas Integrated Report of Surface Water Quality*?

Yes

What is the name of the impaired waterbody(ies) receiving the discharge from the small MS4? Clear Creek Above Tidal, Hickory Slough, Mary's Creek, Cowart Creek

What is/are the pollutants(s) of concern? Bacteria, PCBs in edible tissue

No

4. Does the impaired water body(ies) have a TMDL (Category 4 waterbody)?

Yes

What is/are the pollutants with a TMDL? Bacteria

No

5. Does your MS4 discharge into any other MS4 entity's jurisdiction prior to discharge into water in the state?

Yes

What is the name of the MS4 operator? City of Pearland, Brazoria County  
Drainage District No. 4

No

6. Edwards Aquifer Rule

Is the discharge or potential discharge within the Recharge Zone, Contributing Zone, within the Contributing Zone within the Transition Zone, or zero to ten (0 to 10) miles upstream of the Recharge Zone of the Edwards Aquifer?

Yes – **NOTE: A copy of the agency approved Water Pollution Abatement Plan (WPAP) required by the Edwards Aquifer Rule (30 TAC Chapter 213) must be either included or referenced in the SWMP.**

No

- j) Public Participation Process

1. Provide the name and contact information of the person responsible for publishing notice of the executive director's preliminary determination on the MS4's NOI and SWMP?

Prefix (Mr. or Ms.): Mr.

First and Last Name: Justin Klump

Title: Municipal Consultant

Company: Storm Water Solutions, LLC

Phone Number: 281.736.4465

Fax Number: [REDACTED]

Email: JTKlump@swstx.com

Mailing Address: 16110 Hollister St.

Internal Routing (Mail Code, Etc.): [REDACTED]

City, State, and Zip Code: Houston, TX 77066

2. Provide the name and location of the public place where copies of the NOI, SWMP, Small MS4 General Permit TXRo40000, and general permit fact sheet may be viewed and copied by the public?

Name of Public Place: City of Pearland City Hall

Address of Public Place: 3519 Liberty Drive, Pearland, TX 77581

County of Public Place: Brazoria County

3. Provide the address for the website where the MS4's SWMP and annual report will be posted. <https://www.pearlandtx.gov/>

Do not have a website.

**Section 6. CERTIFICATION**

I certify that I have obtained a copy and understand the terms and conditions of the Phase II (Small) MS4 General Permit TXR040000 issued January 24, 2019.

Yes

I certify that the small MS4 qualifies for coverage under the Phase II (Small) MS4 General Permit TXR040000.

Yes

I understand that a Notice of Termination (NOT) must be submitted when this authorization is no longer needed.

Yes

I understand that authorizations active on September 1<sup>st</sup> of each year will be assessed an Annual Water Quality Fee.

Yes

**Operator Certification**

Operator Signatory Name: James W. Chick

Operator Signatory Title: President

I certify under penalty of law that this document and all attachments were prepared under my direction or supervision in accordance with a system designed to assure that qualified personnel properly gather and evaluate the information submitted. Based on my inquiry of the person or persons who manage the system, or those persons directly responsible for gathering the information, the information submitted is, to the best of my knowledge and belief, true, accurate, and complete. I am aware there are significant penalties for submitting false information, including the possibility of fine and imprisonment for knowing violations.

I further certify that I am authorized under 30 Texas Administrative Code §305.44 to sign and submit this document, and can provide documentation in proof of such authorization upon request.

Signature (use blue ink): James W. Chick Date: 6/4/19  
*James W. Chick*





# TCEQ Core Data Form

TCEQ Use Only

For detailed instructions regarding completion of this form, please read the Core Data Form Instructions or call 512-239-5175.

## SECTION I: General Information

1. Reason for Submission (If other is checked please describe in space provided.)		
<input type="checkbox"/> New Permit, Registration or Authorization (Core Data Form should be submitted with the program application.)		
<input checked="" type="checkbox"/> Renewal (Core Data Form should be submitted with the renewal form)		<input type="checkbox"/> Other
2. Customer Reference Number (if issued)		3. Regulated Entity Reference Number (if issued)
CN 600736730		RN 108365446
Follow this link to search for CN or RN numbers in <b>Central Registry**</b>		

## SECTION II: Customer Information

4. General Customer Information		5. Effective Date for Customer Information Updates (mm/dd/yyyy)		06/25/2019	
<input type="checkbox"/> New Customer		<input checked="" type="checkbox"/> Update to Customer Information		<input type="checkbox"/> Change in Regulated Entity Ownership	
<input type="checkbox"/> Change in Legal Name (Verifiable with the Texas Secretary of State or Texas Comptroller of Public Accounts)					
<b>The Customer Name submitted here may be updated automatically based on what is current and active with the Texas Secretary of State (SOS) or Texas Comptroller of Public Accounts (CPA).</b>					
6. Customer Legal Name (If an individual, print last name first: e.g.: Doe, John)				If new Customer, enter previous Customer below:	
Brazoria County Municipal Utility District 19					
7. TX SOS/CPA Filing Number		8. TX State Tax ID (11 digits)		9. Federal Tax ID (9 digits)	
10. DUNS Number (if applicable)					
11. Type of Customer:		<input type="checkbox"/> Corporation		<input type="checkbox"/> Individual	
Government: <input type="checkbox"/> City <input type="checkbox"/> County <input type="checkbox"/> Federal <input type="checkbox"/> State <input checked="" type="checkbox"/> Other		<input type="checkbox"/> Partnership: <input type="checkbox"/> General <input type="checkbox"/> Limited		<input type="checkbox"/> Sole Proprietorship	
12. Number of Employees		<input checked="" type="checkbox"/> 0-20		<input type="checkbox"/> 21-100	
<input type="checkbox"/> 101-250		<input type="checkbox"/> 251-500		<input type="checkbox"/> 501 and higher	
13. Independently Owned and Operated?		<input type="checkbox"/> Yes		<input type="checkbox"/> No	
14. Customer Role (Proposed or Actual) - as it relates to the Regulated Entity listed on this form. Please check one of the following:					
<input type="checkbox"/> Owner		<input type="checkbox"/> Operator		<input checked="" type="checkbox"/> Owner & Operator	
<input type="checkbox"/> Occupational Licensee		<input type="checkbox"/> Responsible Party		<input type="checkbox"/> Voluntary Cleanup Applicant	
<input type="checkbox"/> Other:					
15. Mailing Address:					
3200 Southwest Freeway, Suite 2600					
City		Houston		State	
TX		ZIP		77022	
ZIP + 4					
16. Country Mailing Information (if outside USA)			17. E-Mail Address (if applicable)		
18. Telephone Number		19. Extension or Code		20. Fax Number (if applicable)	
( 713 ) 860 - 6400				( 713 ) 860 - 6604	

## SECTION III: Regulated Entity Information

21. General Regulated Entity Information (If "New Regulated Entity" is selected below this form should be accompanied by a permit application)	
<input type="checkbox"/> New Regulated Entity <input type="checkbox"/> Update to Regulated Entity Name <input checked="" type="checkbox"/> Update to Regulated Entity Information	
<b>The Regulated Entity Name submitted may be updated in order to meet TCEQ Agency Data Standards (removal of organizational endings such as Inc, LP, or LLC).</b>	
22. Regulated Entity Name (Enter name of the site where the regulated action is taking place.)	
BRAZORIA COUNTY MUD 19 MS4	

23. Street Address of the Regulated Entity: (No PO Boxes)							
	City		State		ZIP		ZIP + 4
24. County							

Enter Physical Location Description if no street address is provided.

25. Description to Physical Location:	Southwest quadrant of Harkley Rd. and Magnolia St.								
26. Nearest City	City of Pearland				State	TX		Nearest ZIP Code	77584
27. Latitude (N) In Decimal:	29.5431			28. Longitude (W) In Decimal:	-95.3163				
Degrees	Minutes	Seconds	Degrees	Minutes	Seconds				
29. Primary SIC Code (4 digits)		30. Secondary SIC Code (4 digits)		31. Primary NAICS Code (5 or 6 digits)		32. Secondary NAICS Code (5 or 6 digits)			
9511									
33. What is the Primary Business of this entity? (Do not repeat the SIC or NAICS description.) To provide utility-related services such as water, sewage, and drainage.									
34. Mailing Address:		3200 Southwest Freeway, Suite 2600							
		City	Houston	State	TX	ZIP	77002	ZIP + 4	
35. E-Mail Address:									
36. Telephone Number			37. Extension or Code		38. Fax Number (if applicable)				
( 713 ) 860 - 6400					( 713 ) 860 - 6604				

39. TCEQ Programs and ID Numbers Check all Programs and write in the permits/registration numbers that will be affected by the updates submitted on this form. See the Core Data Form instructions for additional guidance.


<input type="checkbox"/> Dam Safety	<input checked="" type="checkbox"/> Districts	<input type="checkbox"/> Edwards Aquifer	<input type="checkbox"/> Emissions Inventory Air	<input type="checkbox"/> Industrial Hazardous Waste
	TXR040594			
<input type="checkbox"/> Municipal Solid Waste	<input type="checkbox"/> New Source Review Air	<input type="checkbox"/> OSSF	<input type="checkbox"/> Petroleum Storage Tank	<input type="checkbox"/> PWS
<input type="checkbox"/> Sludge	<input checked="" type="checkbox"/> Storm Water	<input type="checkbox"/> Title V Air	<input type="checkbox"/> Tires	<input type="checkbox"/> Used Oil
	TXR040594			
<input type="checkbox"/> Voluntary Cleanup	<input type="checkbox"/> Waste Water	<input type="checkbox"/> Wastewater Agriculture	<input type="checkbox"/> Water Rights	<input type="checkbox"/> Other:

SECTION IV: Preparer Information

40. Name:	Justin Klump		41. Title:	Municipal Consultant
42. Telephone Number	43. Ext./Code	44. Fax Number	45. E-Mail Address	
( 281 ) 736 - 4465		( ) -	JTKlump@swstx.com	

SECTION V: Authorized Signature

46. By my signature below, I certify, to the best of my knowledge, that the information provided in this form is true and complete, and that I have signature authority to submit this form on behalf of the entity specified in Section II, Field 6 and/or as required for the updates to the ID numbers identified in field 39.

Company:	Storm Water Solutions, LLC	Job Title:	Municipal Consultant
Name (In Print):	Justin Klump	Phone:	(281) 736 - 4465
Signature:		Date:	June 25, 2019



Print this voucher for your records. If you are sending the TCEQ hardcopy documents related to this payment, include a copy of this voucher.

**Transaction Information**

**Voucher Number:** 426095  
**Trace Number:** 582EA000352374  
**Date:** 07/17/2019 04:25 PM  
**Payment Method:** CC - Authorization 0000007840  
**Amount:** \$400.00  
**Fee Type:** GENERAL PERMIT WATER DISCHARGE APPLICATION  
**ePay Actor:** Justin Klump  
**Actor Email:** jtklump@swstx.com  
**IP:** 172.98.121.218

**Payment Contact Information**

**Name:** Justin Klump  
**Company:** Storm Water Solutions Llc  
**Address:** 16110 Hollister St, Houston, TX 77066  
**Phone:** 281-587-5950

**Site Information**

**Site Name:** BRAZORIA COUNTY MUD 19 MS4  
**Site Address:** 16110 HOLLISTER ST, HOUSTON, TX 77066  
**Site Location:** SW QUADRANT OF HARKLEY RD AND MAGNOLIA ST

**Customer Information**

**Customer Name:** BRAZORIA COUNTY MUD 19  
**Customer Address:** 3200 SW FREEWAY SUITE 2600, HOUSTON, TX 77022

**Other Information**

**Program Area ID:** 0594

[Close](#)



**Notice of Intent (NOI) for Small Municipal  
Separate Storm Sewer Systems (MS4)  
authorized under TPDES Phase II MS4 General  
Permit TXRo40000**

---

**IMPORTANT:**

Use the INSTRUCTIONS to fill out each question in this form.

Once approved, your permit authorization can be viewed at:

<http://www.tceq.texas.gov/goto/wq-dpa>

**APPLICATION FEE:**

You must pay the **\$400** Application Fee to TCEQ for the application to be complete.

Payment and NOI must be mailed to separate addresses.

You can pay online at: <http://www.tceq.texas.gov/goto/epay>

Select Fee Type: GENERAL PERMIT MS4 PHASE II STORMWATER DISCHARGE NOI  
APPLICATION

**Provide your payment information below, for verification of payment:**

Mailed      Check/Money Order Number: [REDACTED]  
                  Check/Money Order Amount: [REDACTED]  
                  Name Printed on Check: [REDACTED]

EPAY      Voucher Number: 426095

                  Is a copy of the Payment Voucher enclosed?     Yes

**One (1) copy of the NOI, Stormwater Management Program (SWMP) cover sheet,  
and SWMP MUST be submitted with the original NOI, SWMP cover sheet, and  
SWMP.**

Is the copy attached?     Yes

**REASON FOR APPLICATION:**

Select the reason you are submitting this application:

- New authorization  
 Renewal of authorization number: TXRo40594

**Note: An authorization cannot be renewed after July 23, 2019**

### Section 1. OPERATOR (Applicant)

- a) If the applicant is currently a customer with TCEQ, what is the Customer Number (CN) issued to this entity? CN 600736730
- b) What is the exact Legal Name of the entity (applicant) applying for this permit?  
Brazoria County Municipal Utility District 19
- c) Complete and attach a Core Data Form (TCEQ-10400) for this customer.

### Section 2. ANNUAL BILLING CONTACT

The operator is responsible for paying the annual water quality fee. The annual fee will be assessed to permits active on September 1 of each year. TCEQ will send a bill to the address provided in this section. The operator is responsible for terminating the permit when it is no longer needed.

Provide the name and contact information of the billing contact.

Prefix (Mr. or Ms.): Ms.

First and Last Name: **DIANE BAILEY**

Title: Bookkeeper

Organization Name: **MCLENNAN & ASSOCIATES LP**

Phone Number: (713) 954-2002

Fax Number: (713) 954-2022

Email: [REDACTED]

Mailing Address: **1717 SAINT JAMES PL STE 500**

City, State, and Zip Code: **HOUSTON, TX 77056**

### Section 3. APPLICATION CONTACT

This is the person TCEQ will contact if additional information is needed about this application.

Provide the name and contact information of the application contact.

Prefix (Mr. or Ms.): Mr.

First and Last Name: Justin Klump

Title: Municipal Consultant

Organization Name: Storm Water Solutions, LLC

Phone Number: 281.736.4465

Fax Number: [REDACTED]

Email: JTKlump@swstx.com

Mailing Address: 16110 Hollister St.

City, State, and Zip Code: Houston, TX 77066

#### Section 4. REGULATED ENTITY (RE) INFORMATION FOR SITE

- a) If this is an existing permitted site, what is the Regulated Entity Number (RN) issued to this site? RN 108365446
- b) Name of site as known by the local community:  
BRAZORIA COUNTY MUD 19
- c) Name of the urbanized area(s) the Phase II MS4 is located within:  
Houston
- d) Provide a brief description of the regulated MS4 boundaries: *Example: Area within the City of XXXX limits that is located within the xxx urbanized area:*

*Area within the City of Pearland limits that is located within the Houston urbanized area.*

#### Section 5. GENERAL CHARACTERISTICS

- a) Is this site located on Indian Country Lands?
- Yes, do not submit this form. You must obtain authorization through U.S. EPA Region 6.
- No, continue to item b
- b) Has TCEQ formally "designated" the small MS4 as needing coverage under this general permit?
- Yes. Attach a copy of the documentation sent to the MS4 by TCEQ.
- No
- c) Select the MS4 level, which is based on the population served within the urbanized area (UA) **based on the most recent Decennial Census at the time of issuance of the general permit.**
- Level 1:** Traditional small MS4s with a population of less than 10,000.
- Level 2:** Traditional small MS4s with a population of at least 10,000 but less than 40,000.
- Non-traditional MS4s: This level also includes all non-traditional small MS4s regardless of population unless the non-traditional MS4 can demonstrate that it meets the criteria for a waiver from permit coverage. *Examples of non-traditional small MS4s include counties, drainage districts, transportation entities, military bases, universities, colleges, correctional institutions, municipal utility districts, and other special districts.*
- Level 3:** Traditional small MS4s with a population of at least 40,000 but less than 100,000.
- Level 4:** Traditional small MS4s with a population of 100,000 or more.
- d) What is the estimated current population served by your MS4 (regulated area?)  
1,850 People
- e) Is the MS4 part of a coalition?



Yes

No

f) If yes, list the entity names of the coalition members responsible for implementation of the SWMP and their unique TXRo4#### number.

- |                            |                   |
|----------------------------|-------------------|
| 1. <u>City of Pearland</u> | <u>TXRo4 0208</u> |
| 2. <u>BFBC MUD 1</u>       | <u>TXRo4 0511</u> |
| 3. <u>BC MUD 17</u>        | <u>TXRo4 0449</u> |
| 4. <u>BC MUD 23</u>        | <u>TXRo4 0506</u> |
| 5. <u>BC MUD 26</u>        | <u>TXRo4 0507</u> |
| 6. <u>BC MUD 28</u>        | <u>TXRo4 0508</u> |

If needed, add a copy of this page to add more entities.

g) What is your annual reporting year?

Calendar year

Small MS4 General Permit year

MS4 Fiscal year – What is the last month and day of the fiscal year? [REDACTED]

h) Stormwater Management Program (SWMP)

1. I certify that the SWMP submitted with this NOI has been developed according to the provisions of the Small MS4 General Permit TXRo40000.  Yes
2. I certify that the SWMP Cover Sheet is completed and attached to the front of the SWMP.  Yes
3. Have the program elements in the previous SWMP been re-assessed and modified and new program elements been developed and implemented, as necessary?  
 Yes  
 No. This facility did not have a previous authorization.
4. Is the optional 7<sup>th</sup> Minimum Control Measure (MCM) for Municipal Construction Activities selected and included with the attached SWMP?  
 No. Continue to Question 5.  
 Yes.  
If yes, is MCM 7 limited to the regulated area within the urbanized area?  
 Yes. Continue to Question 5.  
 No

If No, then MCM 7 is included in the geographic area or boundary outside of the urbanized area. Note: In this case, you must incorporate the entire area (urbanized and non-urbanized areas) in the SWMP and implement all MCMs 1-7 in the urbanized and non-urbanized areas.

5. Provide the name and contact information of the person responsible for implementing or

Yes

No

a) If yes, list the entity names of the coalition members responsible for implementation of the SWMP and their unique TXRo4#### number.

- |                          |                   |
|--------------------------|-------------------|
| 1. <u>BC MUD 34</u>      | <u>TXRo4 0509</u> |
| 2. <u>BC MUD 35</u>      | <u>TXRo4 0510</u> |
| 3. <u>HBC MUD 509</u>    | <u>TXRo4 0512</u> |
| 4. <u>LKPMD</u>          | <u>TXRo4 0622</u> |
| 5. <u>Pearland MMD 1</u> | <u>TXRo4 0623</u> |

If needed, add a copy of this page to add more entities.

b) What is your annual reporting year?

Calendar year

Small MS4 General Permit year

MS4 Fiscal year – What is the last month and day of the fiscal year? [REDACTED]

c) Stormwater Management Program (SWMP)

1. I certify that the SWMP submitted with this NOI has been developed according to the provisions of the Small MS4 General Permit TXRo40000.  Yes
2. I certify that the SWMP Cover Sheet is completed and attached to the front of the SWMP.  Yes
3. Have the program elements in the previous SWMP been re-assessed and modified and new program elements been developed and implemented, as necessary?  
 Yes  
 No. This facility did not have a previous authorization.
4. Is the optional 7<sup>th</sup> Minimum Control Measure (MCM) for Municipal Construction Activities selected and included with the attached SWMP?  
 No. Continue to Question 5.  
 Yes.  
If yes, is MCM 7 limited to the regulated area within the urbanized area?  
 Yes. Continue to Question 5.  
 No  
If No, then MCM 7 is included in the geographic area or boundary outside of the urbanized area. *Note: In this case, you must incorporate the entire area (urbanized and non-urbanized areas) in the SWMP and implement all MCMs 1-7 in the urbanized and non-urbanized areas.*



coordinating implementation of the SWMP.

Prefix (Mr. or Ms.): Mr.

First and Last Name: Justin Klump

Title: Municipal Consultant

Organization Name: Storm Water Solutions, LLC

Phone Number: 281.736.4465

Fax Number: [REDACTED]

Email: JTKlump@swstx.com

Mailing Address: 16110 Hollister St.

City, State, and Zip Code: Houston, TX 77066

i) Discharge Information

1. What is the name of the waterbody(ies) receiving stormwater discharges from the MS4?  
Mary's Creek, Clear Creek above Tidal

2. What is the classified segment number(s) that the discharges will eventually reach? 1102

Does the small MS4 discharge directly or indirectly into the classified segment(s)?

Directly

Indirectly

3. Are any of the waterbody(ies) receiving discharges from the small MS4 identified as impaired waters (Category 4 or 5) in the *Texas Integrated Report of Surface Water Quality*?

Yes

What is the name of the impaired waterbody(ies) receiving the discharge from the small MS4? Clear Creek above Tidal, Mary's Creek

What is/are the pollutants(s) of concern? Bacteria, PCBs in edible tissue

No

4. Does the impaired water body(ies) have a TMDL (Category 4 waterbody)?

Yes

What is/are the pollutants with a TMDL? Bacteria

No

5. Does your MS4 discharge into any other MS4 entity's jurisdiction prior to discharge into water in the state?

Yes

What is the name of the MS4 operator? City of Pearland

No

6. Edwards Aquifer Rule

Is the discharge or potential discharge within the Recharge Zone, Contributing Zone, within the Contributing Zone within the Transition Zone, or zero to ten (0 to 10) miles upstream of the Recharge Zone of the Edwards Aquifer?

Yes – **NOTE: A copy of the agency approved Water Pollution Abatement Plan (WPAP) required by the Edwards Aquifer Rule (30 TAC Chapter 213) must be either included or referenced in the SWMP.**

No

- j) Public Participation Process

1. Provide the name and contact information of the person responsible for publishing notice of the executive director's preliminary determination on the MS4's NOI and SWMP?

Prefix (Mr. or Ms.): Mr.

First and Last Name: Justin Klump

Title: Municipal Consultant

Company: Storm Water Solutions, LLC

Phone Number: 281.736.4465

Fax Number: [REDACTED]

Email: JTKlump@swstx.com

Mailing Address: 16110 Hollister St.

Internal Routing (Mail Code, Etc.): [REDACTED]

City, State, and Zip Code: Houston, TX 77066

2. Provide the name and location of the public place where copies of the NOI, SWMP, Small MS4 General Permit TXR040000, and general permit fact sheet may be viewed and copied by the public?

Name of Public Place: City of Pearland City Hall

Address of Public Place: 3519 Liberty Drive, Pearland, TX 77581

County of Public Place: Brazoria County

3. Provide the address for the website where the MS4's SWMP and annual report will be posted. <https://www.pearlandtx.gov/>

Do not have a website.

**Section 6. CERTIFICATION**

I certify that I have obtained a copy and understand the terms and conditions of the Phase II (Small) MS4 General Permit TXRo40000 issued January 24, 2019.

Yes

I certify that the small MS4 qualifies for coverage under the Phase II (Small) MS4 General Permit TXRo40000.

Yes

I understand that a Notice of Termination (NOT) must be submitted when this authorization is no longer needed.

Yes

I understand that authorizations active on September 1<sup>st</sup> of each year will be assessed an Annual Water Quality Fee.

Yes

**Operator Certification**

Operator Signatory Name: Troy Nixon

Operator Signatory Title: Vice President

I certify under penalty of law that this document and all attachments were prepared under my direction or supervision in accordance with a system designed to assure that qualified personnel properly gather and evaluate the information submitted. Based on my inquiry of the person or persons who manage the system, or those persons directly responsible for gathering the information, the information submitted is, to the best of my knowledge and belief, true, accurate, and complete. I am aware there are significant penalties for submitting false information, including the possibility of fine and imprisonment for knowing violations.

I further certify that I am authorized under 30 Texas Administrative Code §305.44 to sign and submit this document, and can provide documentation in proof of such authorization upon request.

Signature (use blue ink):  Date: 6/25/19



# TCEQ Core Data Form

TCEQ Use Only

For detailed instructions regarding completion of this form, please read the Core Data Form Instructions or call 512-239-5175.

## SECTION I: General Information

1. Reason for Submission (If other is checked please describe in space provided.)		
<input type="checkbox"/> New Permit, Registration or Authorization (Core Data Form should be submitted with the program application.)		
<input checked="" type="checkbox"/> Renewal (Core Data Form should be submitted with the renewal form)	<input type="checkbox"/> Other	
2. Customer Reference Number (if issued)	Follow this link to search for CN or RN numbers in <b>Central Registry**</b>	3. Regulated Entity Reference Number (if issued)
CN 600736110		RN 107592339

## SECTION II: Customer Information

4. General Customer Information	5. Effective Date for Customer Information Updates (mm/dd/yyyy)	06/12/2019	
<input type="checkbox"/> New Customer <input checked="" type="checkbox"/> Update to Customer Information <input type="checkbox"/> Change in Regulated Entity Ownership <input type="checkbox"/> Change in Legal Name (Verifiable with the Texas Secretary of State or Texas Comptroller of Public Accounts)			
<b>The Customer Name submitted here may be updated automatically based on what is current and active with the Texas Secretary of State (SOS) or Texas Comptroller of Public Accounts (CPA).</b>			
6. Customer Legal Name (If an individual, print last name first: e.g.: Doe, John)		If new Customer, enter previous Customer below:	
Brazoria County Municipal Utility District 23			
7. TX SOS/CPA Filing Number	8. TX State Tax ID (11 digits)	9. Federal Tax ID (9 digits)	10. DUNS Number (if applicable)
11. Type of Customer:	<input type="checkbox"/> Corporation	<input type="checkbox"/> Individual	Partnership: <input type="checkbox"/> General <input type="checkbox"/> Limited
Government: <input type="checkbox"/> City <input type="checkbox"/> County <input type="checkbox"/> Federal <input type="checkbox"/> State <input checked="" type="checkbox"/> Other	<input type="checkbox"/> Sole Proprietorship	<input type="checkbox"/> Other:	
12. Number of Employees		13. Independently Owned and Operated?	
<input checked="" type="checkbox"/> 0-20 <input type="checkbox"/> 21-100 <input type="checkbox"/> 101-250 <input type="checkbox"/> 251-500 <input type="checkbox"/> 501 and higher		<input type="checkbox"/> Yes <input type="checkbox"/> No	
14. Customer Role (Proposed or Actual) - as it relates to the Regulated Entity listed on this form. Please check one of the following:			
<input type="checkbox"/> Owner <input type="checkbox"/> Operator <input checked="" type="checkbox"/> Owner & Operator <input type="checkbox"/> Occupational Licensee <input type="checkbox"/> Responsible Party <input type="checkbox"/> Voluntary Cleanup Applicant <input type="checkbox"/> Other:			
15. Mailing Address:	3200 Southwest Freeway, Suite 2600		
	City	Houston	State TX ZIP 77022 ZIP + 4
16. Country Mailing Information (if outside USA)		17. E-Mail Address (if applicable)	
18. Telephone Number	19. Extension or Code	20. Fax Number (if applicable)	
( 713 ) 860 - 6400		( 713 ) 860 - 6604	

## SECTION III: Regulated Entity Information

21. General Regulated Entity Information (If 'New Regulated Entity' is selected below this form should be accompanied by a permit application)	
<input type="checkbox"/> New Regulated Entity <input type="checkbox"/> Update to Regulated Entity Name <input checked="" type="checkbox"/> Update to Regulated Entity Information	
<b>The Regulated Entity Name submitted may be updated in order to meet TCEQ Agency Data Standards (removal of organizational endings such as Inc, LP, or LLC).</b>	
22. Regulated Entity Name (Enter name of the site where the regulated action is taking place.)	
BRAZORIA COUNTY MUD 23 MS4	

23. Street Address of the Regulated Entity: (No PO Boxes)							
	City		State		ZIP		ZIP + 4
24. County							

Enter Physical Location Description if no street address is provided.

25. Description to Physical Location:	South of the intersection of Pearland Parkway and Mchard Rd, on both east and west sides of Pearland Parkway.						
26. Nearest City	City of Pearland				State	Nearest ZIP Code	
					TX	77581	
27. Latitude (N) In Decimal:	29.5786		28. Longitude (W) In Decimal:	-95.2665			
Degrees	Minutes	Seconds	Degrees	Minutes	Seconds		
29. Primary SIC Code (4 digits)	30. Secondary SIC Code (4 digits)		31. Primary NAICS Code (5 or 6 digits)		32. Secondary NAICS Code (5 or 6 digits)		
9511							
33. What is the Primary Business of this entity? (Do not repeat the SIC or NAICS description.)							
To provide utility-related services such as water, sewage, and drainage.							
34. Mailing Address:	3200 Southwest Freeway, Suite 2600						
	City	Houston	State	TX	ZIP	77002	ZIP + 4
35. E-Mail Address:							
36. Telephone Number		37. Extension or Code		38. Fax Number (if applicable)			
( 713 ) 860 - 6400				( 713 ) 860 - 6604			

39. TCEQ Programs and ID Numbers Check all Programs and write in the permits/registration numbers that will be affected by the updates submitted on this form. See the Core Data Form instructions for additional guidance.


<input type="checkbox"/> Dam Safety	<input checked="" type="checkbox"/> Districts	<input type="checkbox"/> Edwards Aquifer	<input type="checkbox"/> Emissions Inventory Air	<input type="checkbox"/> Industrial Hazardous Waste
	TXR040506			
<input type="checkbox"/> Municipal Solid Waste	<input type="checkbox"/> New Source Review Air	<input type="checkbox"/> OSSF	<input type="checkbox"/> Petroleum Storage Tank	<input type="checkbox"/> PWS
<input type="checkbox"/> Sludge	<input checked="" type="checkbox"/> Storm Water	<input type="checkbox"/> Title V Air	<input type="checkbox"/> Tires	<input type="checkbox"/> Used Oil
	TXR040506			
<input type="checkbox"/> Voluntary Cleanup	<input type="checkbox"/> Waste Water	<input type="checkbox"/> Wastewater Agriculture	<input type="checkbox"/> Water Rights	<input type="checkbox"/> Other:

SECTION IV: Preparer Information

40. Name:	Justin Klump		41. Title:	Municipal Consultant
42. Telephone Number	43. Ext./Code	44. Fax Number	45. E-Mail Address	
( 281 ) 736 - 4465		( ) -	JTKlump@swstx.com	

SECTION V: Authorized Signature

46. By my signature below, I certify, to the best of my knowledge, that the information provided in this form is true and complete, and that I have signature authority to submit this form on behalf of the entity specified in Section II, Field 6 and/or as required for the updates to the ID numbers identified in field 39.

Company:	Storm Water Solutions, LLC	Job Title:	Municipal Consultant
Name(In Print):	Justin Klump	Phone:	(281) 736 - 4465
Signature:		Date:	Jun 12, 2019





Print this voucher for your records. If you are sending the TCEQ hardcopy documents related to this payment, include a copy of this voucher.

**Transaction Information**

**Voucher Number:** 426096  
**Trace Number:** 582EA000352374  
**Date:** 07/17/2019 04:25 PM  
**Payment Method:** CC - Authorization 0000007840  
**Amount:** \$400.00  
**Fee Type:** GENERAL PERMIT WATER DISCHARGE APPLICATION  
**ePay Actor:** Justin Klump  
**Actor Email:** jtklump@swstx.com  
**IP:** 172.98.121.218

**Payment Contact Information**

**Name:** Justin Klump  
**Company:** Storm Water Solutions Llc  
**Address:** 16110 Hollister St, Houston, TX 77066  
**Phone:** 281-587-5950

**Site Information**

**Site Name:** BRAZORIA COUNTY MUD 23 MS4  
**Site Location:** S OF THE INTX OF PEARLAND PKWY & MCHARD RD ON BOTH E & W SIDES OF PEARLAND PKWY

**Customer Information**

**Customer Name:** BRAZORIA COUNTY MUD 23  
**Customer Address:** 3200 SW FREEWAY SUITE 2600, HOUSTON, TX 77022

**Other Information**

**Program Area ID:** 0506

Close



**Notice of Intent (NOI) for Small Municipal  
Separate Storm Sewer Systems (MS4)  
authorized under TPDES Phase II MS4 General  
Permit TXR040000**

---

**IMPORTANT:**

Use the INSTRUCTIONS to fill out each question in this form.

Once approved, your permit authorization can be viewed at:

<http://www.tceq.texas.gov/goto/wq-dpa>

**APPLICATION FEE:**

You must pay the **\$400** Application Fee to TCEQ for the application to be complete.

Payment and NOI must be mailed to separate addresses.

You can pay online at: <http://www.tceq.texas.gov/goto/epay>

Select Fee Type: GENERAL PERMIT MS4 PHASE II STORMWATER DISCHARGE NOI  
APPLICATION

**Provide your payment information below, for verification of payment:**

Mailed      Check/Money Order Number: [REDACTED]  
                  Check/Money Order Amount: [REDACTED]  
                  Name Printed on Check: [REDACTED]  
EPAY        Voucher Number: 426096 [REDACTED]  
                  Is a copy of the Payment Voucher enclosed?     Yes

**One (1) copy of the NOI, Stormwater Management Program (SWMP) cover sheet,  
and SWMP MUST be submitted with the original NOI, SWMP cover sheet, and  
SWMP.**

Is the copy attached?     Yes

**REASON FOR APPLICATION:**

Select the reason you are submitting this application:

- New authorization  
 Renewal of authorization number: TXR040506

**Note: An authorization cannot be renewed after July 23, 2019**

## Section 1. OPERATOR (Applicant)

- a) If the applicant is currently a customer with TCEQ, what is the Customer Number (CN) issued to this entity? CN 600736110
- b) What is the exact Legal Name of the entity (applicant) applying for this permit?  
Brazoria County Municipal Utility District 23
- c) Complete and attach a Core Data Form (TCEQ-10400) for this customer.

## Section 2. ANNUAL BILLING CONTACT

The operator is responsible for paying the annual water quality fee. The annual fee will be assessed to permits active on September 1 of each year. TCEQ will send a bill to the address provided in this section. The operator is responsible for terminating the permit when it is no longer needed.

Provide the name and contact information of the billing contact.

Prefix (Mr. or Ms.): Ms.

First and Last Name: Amy Symmank

Title: Bookkeeper

Organization Name: Myrtle Cruz, Inc

Phone Number: (713) 759-1368

Fax Number: (713) 759-1264

Email: [REDACTED]

Mailing Address: 3401 LOUISIANA ST STE 400

City, State, and Zip Code: HOUSTON, TX 77002

## Section 3. APPLICATION CONTACT

This is the person TCEQ will contact if additional information is needed about this application.

Provide the name and contact information of the application contact.

Prefix (Mr. or Ms.): Mr.

First and Last Name: Justin Klump

Title: Municipal Consultant

Organization Name: Storm Water Solutions, LLC

Phone Number: 281.736.4465

Fax Number: [REDACTED]

Email: JTKlump@swstx.com

Mailing Address: 16110 Hollister St.

City, State, and Zip Code: Houston, TX 77066



#### Section 4. REGULATED ENTITY (RE) INFORMATION FOR SITE

- a) If this is an existing permitted site, what is the Regulated Entity Number (RN) issued to this site? RN 107592339
- b) Name of site as known by the local community:  
BRAZORIA COUNTY MUD 23
- c) Name of the urbanized area(s) the Phase II MS4 is located within:  
Houston
- d) Provide a brief description of the regulated MS4 boundaries: *Example: Area within the City of XXXX limits that is located within the xxx urbanized area:*  
*Area within the City of Pearland limits that is located within the Houston urbanized area.*

#### Section 5. GENERAL CHARACTERISTICS

- a) Is this site located on Indian Country Lands?
- Yes, do not submit this form. You must obtain authorization through U.S. EPA Region 6.
- No, continue to item b
- b) Has TCEQ formally "designated" the small MS4 as needing coverage under this general permit?
- Yes. Attach a copy of the documentation sent to the MS4 by TCEQ.
- No
- c) Select the MS4 level, which is based on the population served within the urbanized area (UA) **based on the most recent Decennial Census at the time of issuance of the general permit.**
- Level 1:** Traditional small MS4s with a population of less than 10,000.
- Level 2:** Traditional small MS4s with a population of at least 10,000 but less than 40,000.
- Non-traditional MS4s: This level also includes all non-traditional small MS4s regardless of population unless the non-traditional MS4 can demonstrate that it meets the criteria for a waiver from permit coverage. *Examples of non-traditional small MS4s include counties, drainage districts, transportation entities, military bases, universities, colleges, correctional institutions, municipal utility districts, and other special districts.*
- Level 3:** Traditional small MS4s with a population of at least 40,000 but less than 100,000.
- Level 4:** Traditional small MS4s with a population of 100,000 or more.
- d) What is the estimated current population served by your MS4 (regulated area?)  
2,500 People
- e) Is the MS4 part of a coalition?

Yes

No

f) If yes, list the entity names of the coalition members responsible for implementation of the SWMP and their unique TXRo4#### number.

- |                            |                   |
|----------------------------|-------------------|
| 1. <u>City of Pearland</u> | <u>TXRo4 0208</u> |
| 2. <u>BFBC MUD 1</u>       | <u>TXRo4 0511</u> |
| 3. <u>BC MUD 17</u>        | <u>TXRo4 0449</u> |
| 4. <u>BC MUD 19</u>        | <u>TXRo4 0594</u> |
| 5. <u>BC MUD 26</u>        | <u>TXRo4 0507</u> |
| 6. <u>BC MUD 28</u>        | <u>TXRo4 0508</u> |

If needed, add a copy of this page to add more entities.

g) What is your annual reporting year?

Calendar year

Small MS4 General Permit year

MS4 Fiscal year – What is the last month and day of the fiscal year? [REDACTED]

h) Stormwater Management Program (SWMP)

1. I certify that the SWMP submitted with this NOI has been developed according to the provisions of the Small MS4 General Permit TXRo40000.  Yes
2. I certify that the SWMP Cover Sheet is completed and attached to the front of the SWMP.  Yes
3. Have the program elements in the previous SWMP been re-assessed and modified and new program elements been developed and implemented, as necessary?  
 Yes  
 No. This facility did not have a previous authorization.
4. Is the optional 7<sup>th</sup> Minimum Control Measure (MCM) for Municipal Construction Activities selected and included with the attached SWMP?  
 No. Continue to Question 5.  
 Yes.  
If yes, is MCM 7 limited to the regulated area within the urbanized area?  
 Yes. Continue to Question 5.  
 No

If No, then MCM 7 is included in the geographic area or boundary outside of the urbanized area. *Note: In this case, you must incorporate the entire area (urbanized and non-urbanized areas) in the SWMP and implement all MCMs 1-7 in the urbanized and non-urbanized areas.*

5. Provide the name and contact information of the person responsible for implementing or

Yes

No

a) If yes, list the entity names of the coalition members responsible for implementation of the SWMP and their unique TXRo4#### number.

- |                          |                   |
|--------------------------|-------------------|
| 1. <u>BC MUD 34</u>      | <u>TXRo4 0509</u> |
| 2. <u>BC MUD 35</u>      | <u>TXRo4 0510</u> |
| 3. <u>HBC MUD 509</u>    | <u>TXRo4 0512</u> |
| 4. <u>LKPMD</u>          | <u>TXRo4 0622</u> |
| 5. <u>Pearland MMD 1</u> | <u>TXRo4 0623</u> |

If needed, add a copy of this page to add more entities.

b) What is your annual reporting year?

Calendar year

Small MS4 General Permit year

MS4 Fiscal year – What is the last month and day of the fiscal year? [REDACTED]

c) Stormwater Management Program (SWMP)

1. I certify that the SWMP submitted with this NOI has been developed according to the provisions of the Small MS4 General Permit TXRo40000.  Yes
2. I certify that the SWMP Cover Sheet is completed and attached to the front of the SWMP.  Yes
3. Have the program elements in the previous SWMP been re-assessed and modified and new program elements been developed and implemented, as necessary?  
 Yes  
 No. This facility did not have a previous authorization.
4. Is the optional 7<sup>th</sup> Minimum Control Measure (MCM) for Municipal Construction Activities selected and included with the attached SWMP?  
 No. Continue to Question 5.  
 Yes.  
If yes, is MCM 7 limited to the regulated area within the urbanized area?  
 Yes. Continue to Question 5.  
 No

If No, then MCM 7 is included in the geographic area or boundary outside of the urbanized area. **Note:** *In this case, you must incorporate the entire area (urbanized and non-urbanized areas) in the SWMP and implement all MCMs 1-7 in the urbanized and non-urbanized areas.*

coordinating implementation of the SWMP.

Prefix (Mr. or Ms.): Mr.

First and Last Name: Justin Klump

Title: Municipal Consultant

Organization Name: Storm Water Solutions, LLC

Phone Number: 281.736.4465

Fax Number: [REDACTED]

Email: JTKlump@swstx.com

Mailing Address: 16110 Hollister St.

City, State, and Zip Code: Houston, TX 77066

i) Discharge Information

1. What is the name of the waterbody(ies) receiving stormwater discharges from the MS4?  
Mary's Creek, Clear Creek above Tidal

2. What is the classified segment number(s) that the discharges will eventually reach? 1102

Does the small MS4 discharge directly or indirectly into the classified segment(s)?

Directly

Indirectly

3. Are any of the waterbody(ies) receiving discharges from the small MS4 identified as impaired waters (Category 4 or 5) in the *Texas Integrated Report of Surface Water Quality*?

Yes

What is the name of the impaired waterbody(ies) receiving the discharge from the small MS4? Clear Creek above Tidal, Mary's Creek

What is/are the pollutants(s) of concern? Bacteria, PCBs in edible tissue

No

4. Does the impaired water body(ies) have a TMDL (Category 4 waterbody)?

Yes

What is/are the pollutants with a TMDL? Bacteria

No

5. Does your MS4 discharge into any other MS4 entity's jurisdiction prior to discharge into water in the state?

Yes

What is the name of the MS4 operator? City of Pearland

No

6. Edwards Aquifer Rule

Is the discharge or potential discharge within the Recharge Zone, Contributing Zone, within the Contributing Zone within the Transition Zone, or zero to ten (0 to 10) miles upstream of the Recharge Zone of the Edwards Aquifer?

Yes – **NOTE: A copy of the agency approved Water Pollution Abatement Plan (WPAP) required by the Edwards Aquifer Rule (30 TAC Chapter 213) must be either included or referenced in the SWMP.**

No

- j) Public Participation Process

1. Provide the name and contact information of the person responsible for publishing notice of the executive director's preliminary determination on the MS4's NOI and SWMP?

Prefix (Mr. or Ms.): Mr.

First and Last Name: Justin Klump

Title: Municipal Consultant

Company: Storm Water Solutions, LLC

Phone Number: 281.736.4465

Fax Number: [REDACTED]

Email: JTKlump@swstx.com

Mailing Address: 16110 Hollister St.

Internal Routing (Mail Code, Etc.): [REDACTED]

City, State, and Zip Code: Houston, TX 77066

2. Provide the name and location of the public place where copies of the NOI, SWMP, Small MS4 General Permit TXRo40000, and general permit fact sheet may be viewed and copied by the public?

Name of Public Place: City of Pearland City Hall

Address of Public Place: 3519 Liberty Drive, Pearland, TX 77581

County of Public Place: Brazoria County

3. Provide the address for the website where the MS4's SWMP and annual report will be posted. <https://www.pearlandtx.gov/>

Do not have a website.

**Section 6. CERTIFICATION**

I certify that I have obtained a copy and understand the terms and conditions of the Phase II (Small) MS4 General Permit TXRo40000 issued January 24, 2019.

Yes

I certify that the small MS4 qualifies for coverage under the Phase II (Small) MS4 General Permit TXRo40000.

Yes

I understand that a Notice of Termination (NOT) must be submitted when this authorization is no longer needed.

Yes

I understand that authorizations active on September 1<sup>st</sup> of each year will be assessed an Annual Water Quality Fee.

Yes

**Operator Certification**

Operator Signatory Name: Russell G. Secret

Operator Signatory Title: President

I certify under penalty of law that this document and all attachments were prepared under my direction or supervision in accordance with a system designed to assure that qualified personnel properly gather and evaluate the information submitted. Based on my inquiry of the person or persons who manage the system, or those persons directly responsible for gathering the information, the information submitted is, to the best of my knowledge and belief, true, accurate, and complete. I am aware there are significant penalties for submitting false information, including the possibility of fine and imprisonment for knowing violations.

I further certify that I am authorized under 30 Texas Administrative Code §305.44 to sign and submit this document, and can provide documentation in proof of such authorization upon request.

Signature (use blue ink): Russell G. Secret Date: 6/12/19



TCEQ Use Only

# TCEQ Core Data Form

For detailed instructions regarding completion of this form, please read the Core Data Form Instructions or call 512-239-5175.

## SECTION I: General Information

1. Reason for Submission (If other is checked please describe in space provided.)		
<input type="checkbox"/> New Permit, Registration or Authorization (Core Data Form should be submitted with the program application.)		
<input checked="" type="checkbox"/> Renewal (Core Data Form should be submitted with the renewal form)	<input type="checkbox"/> Other	
2. Customer Reference Number (if issued)	Follow this link to search for CN or RN numbers in <b>Central Registry**</b>	3. Regulated Entity Reference Number (if issued)
CN 601364987		RN 107592362

## SECTION II: Customer Information

4. General Customer Information	5. Effective Date for Customer Information Updates (mm/dd/yyyy)	07/02/2019	
<input type="checkbox"/> New Customer <input checked="" type="checkbox"/> Update to Customer Information <input type="checkbox"/> Change in Regulated Entity Ownership <input type="checkbox"/> Change in Legal Name (Verifiable with the Texas Secretary of State or Texas Comptroller of Public Accounts)			
<b>The Customer Name submitted here may be updated automatically based on what is current and active with the Texas Secretary of State (SOS) or Texas Comptroller of Public Accounts (CPA).</b>			
6. Customer Legal Name (If an individual, print last name first: e.g.: Doe, John)		If new Customer, enter previous Customer below:	
Brazoria County Municipal Utility District 26			
7. TX SOS/CPA Filing Number	8. TX State Tax ID (11 digits)	9. Federal Tax ID (9 digits)	10. DUNS Number (if applicable)
11. Type of Customer:	<input type="checkbox"/> Corporation	<input type="checkbox"/> Individual	Partnership: <input type="checkbox"/> General <input type="checkbox"/> Limited
Government: <input type="checkbox"/> City <input type="checkbox"/> County <input type="checkbox"/> Federal <input type="checkbox"/> State <input checked="" type="checkbox"/> Other	<input type="checkbox"/> Sole Proprietorship	<input type="checkbox"/> Other:	
12. Number of Employees		13. Independently Owned and Operated?	
<input checked="" type="checkbox"/> 0-20 <input type="checkbox"/> 21-100 <input type="checkbox"/> 101-250 <input type="checkbox"/> 251-500 <input type="checkbox"/> 501 and higher		<input type="checkbox"/> Yes <input type="checkbox"/> No	
14. Customer Role (Proposed or Actual) - as it relates to the Regulated Entity listed on this form. Please check one of the following:			
<input type="checkbox"/> Owner <input type="checkbox"/> Operator <input checked="" type="checkbox"/> Owner & Operator <input type="checkbox"/> Occupational Licensee <input type="checkbox"/> Responsible Party <input type="checkbox"/> Voluntary Cleanup Applicant <input type="checkbox"/> Other:			
15. Mailing Address:	3200 Southwest Freeway, Suite 2600		
	City	Houston	State TX ZIP 77022 ZIP + 4
16. Country Mailing Information (if outside USA)		17. E-Mail Address (if applicable)	
18. Telephone Number	19. Extension or Code	20. Fax Number (if applicable)	
( 713 ) 860 - 6400		( 713 ) 860 - 6604	

## SECTION III: Regulated Entity Information

21. General Regulated Entity Information (If "New Regulated Entity" is selected below this form should be accompanied by a permit application)	
<input type="checkbox"/> New Regulated Entity <input type="checkbox"/> Update to Regulated Entity Name <input checked="" type="checkbox"/> Update to Regulated Entity Information	
<b>The Regulated Entity Name submitted may be updated in order to meet TCEQ Agency Data Standards (removal of organizational endings such as Inc, LP, or LLC).</b>	
22. Regulated Entity Name (Enter name of the site where the regulated action is taking place.)	
BRAZORIA COUNTY MUD 26 MS4	



23. Street Address of the Regulated Entity: (No PO Boxes)							
	City		State		ZIP		ZIP + 4
24. County							

Enter Physical Location Description if no street address is provided.

25. Description to Physical Location:	NE quadrant of FM Rd 48 (Kingsley Dr.) and FM Rd 92 (W. Broadway St).						
26. Nearest City	City of Pearland				State	TX	
27. Latitude (N) In Decimal:			29.5665		28. Longitude (W) In Decimal:		-95.4073
Degrees	Minutes	Seconds	Degrees	Minutes	Seconds		
29. Primary SIC Code (4 digits)		30. Secondary SIC Code (4 digits)		31. Primary NAICS Code (5 or 6 digits)		32. Secondary NAICS Code (5 or 6 digits)	
9511							
33. What is the Primary Business of this entity? (Do not repeat the SIC or NAICS description.) To provide utility-related services such as water, sewage, and drainage.							
34. Mailing Address:	3200 Southwest Freeway, Suite 2600						
	City	Houston		State	TX		ZIP
35. E-Mail Address:							
36. Telephone Number			37. Extension or Code		38. Fax Number (if applicable)		
( 713 ) 860 - 6400					( 713 ) 860 - 6604		

39. TCEQ Programs and ID Numbers Check all Programs and write in the permits/registration numbers that will be affected by the updates submitted on this form. See the Core Data Form instructions for additional guidance.


<input type="checkbox"/> Dam Safety	<input checked="" type="checkbox"/> Districts	<input type="checkbox"/> Edwards Aquifer	<input type="checkbox"/> Emissions Inventory Air	<input type="checkbox"/> Industrial Hazardous Waste
	TXR040507			
<input type="checkbox"/> Municipal Solid Waste	<input type="checkbox"/> New Source Review Air	<input type="checkbox"/> OSSF	<input type="checkbox"/> Petroleum Storage Tank	<input type="checkbox"/> PWS
<input type="checkbox"/> Sludge	<input checked="" type="checkbox"/> Storm Water	<input type="checkbox"/> Title V Air	<input type="checkbox"/> Tires	<input type="checkbox"/> Used Oil
	TXR040507			
<input type="checkbox"/> Voluntary Cleanup	<input type="checkbox"/> Waste Water	<input type="checkbox"/> Wastewater Agriculture	<input type="checkbox"/> Water Rights	<input type="checkbox"/> Other:

SECTION IV: Preparer Information

40. Name:	Justin Klump		41. Title:	Municipal Consultant	
42. Telephone Number	43. Ext./Code	44. Fax Number	45. E-Mail Address		
( 281 ) 736 - 4465		( ) -	JTKlump@swstx.com		

SECTION V: Authorized Signature

46. By my signature below, I certify, to the best of my knowledge, that the information provided in this form is true and complete, and that I have signature authority to submit this form on behalf of the entity specified in Section II, Field 6 and/or as required for the updates to the ID numbers identified in field 39.

Company:	Storm Water Solutions, LLC	Job Title:	Municipal Consultant
Name (In Print):	Justin Klump	Phone:	( 281 ) 736 - 4465
Signature:		Date:	July 2, 2019





Print this voucher for your records. If you are sending the TCEQ hardcopy documents related to this payment, include a copy of this voucher.

**Transaction Information**

**Voucher Number:** 426097  
**Trace Number:** 582EA000352374  
**Date:** 07/17/2019 04:25 PM  
**Payment Method:** CC - Authorization 0000007840  
**Amount:** \$400.00  
**Fee Type:** GENERAL PERMIT WATER DISCHARGE APPLICATION  
**ePay Actor:** Justin Klump  
**Actor Email:** jtklump@swstx.com  
**IP:** 172.98.121.218

**Payment Contact Information**

**Name:** Justin Klump  
**Company:** Storm Water Solutions Llc  
**Address:** 16110 Hollister St, Houston, TX 77066  
**Phone:** 281-587-5950

**Site Information**

**Site Name:** BRAZORIA COUNTY MUD 26 MS4  
**Site Location:** NE QUADRANT OF FM 48 KINGSLEY DR & FM RD 92 W BROADWAY ST

**Customer Information**

**Customer Name:** BRAZORIA COUNTY MUD 26  
**Customer Address:** 3200 SW FREEWAY SUITE 2600, HOUSTON, TX 77022

**Other Information**

**Program Area ID:** 0507

Close



**Notice of Intent (NOI) for Small Municipal  
Separate Storm Sewer Systems (MS4)  
authorized under TPDES Phase II MS4 General  
Permit TXRo40000**

---

**IMPORTANT:**

Use the INSTRUCTIONS to fill out each question in this form.

Once approved, your permit authorization can be viewed at:

<http://www.tceq.texas.gov/goto/wq-dpa>

**APPLICATION FEE:**

You must pay the **\$400** Application Fee to TCEQ for the application to be complete.

Payment and NOI must be mailed to separate addresses.

You can pay online at: <http://www.tceq.texas.gov/goto/epay>

Select Fee Type: GENERAL PERMIT MS4 PHASE II STORMWATER DISCHARGE NOI  
APPLICATION

**Provide your payment information below, for verification of payment:**

Mailed      Check/Money Order Number: [REDACTED]  
                  Check/Money Order Amount: [REDACTED]  
                  Name Printed on Check: [REDACTED]  
EPAY        Voucher Number: 426097 [REDACTED]  
                  Is a copy of the Payment Voucher enclosed?     Yes

**One (1) copy of the NOI, Stormwater Management Program (SWMP) cover sheet,  
and SWMP MUST be submitted with the original NOI, SWMP cover sheet, and  
SWMP.**

Is the copy attached?     Yes

**REASON FOR APPLICATION:**

Select the reason you are submitting this application:

- New authorization  
 Renewal of authorization number: TXRo40507

**Note: An authorization cannot be renewed after July 23, 2019**

### Section 1. OPERATOR (Applicant)

- a) If the applicant is currently a customer with TCEQ, what is the Customer Number (CN) issued to this entity? CN 601364987
- b) What is the exact Legal Name of the entity (applicant) applying for this permit?  
Brazoria County Municipal Utility District 26
- c) Complete and attach a Core Data Form (TCEQ-10400) for this customer.

### Section 2. ANNUAL BILLING CONTACT

The operator is responsible for paying the annual water quality fee. The annual fee will be assessed to permits active on September 1 of each year. TCEQ will send a bill to the address provided in this section. The operator is responsible for terminating the permit when it is no longer needed.

Provide the name and contact information of the billing contact.

Prefix (Mr. or Ms.): Ms.

First and Last Name: Christina Perry

Title: Bookkeeper

Organization Name: Myrtle Cruz, Inc

Phone Number: (713) 759-1368

Fax Number: (713) 759-1264

Email: [REDACTED]

Mailing Address: 3401 LOUISIANA ST STE 400

City, State, and Zip Code: HOUSTON, TX 77002

### Section 3. APPLICATION CONTACT

This is the person TCEQ will contact if additional information is needed about this application.

Provide the name and contact information of the application contact.

Prefix (Mr. or Ms.): Mr.

First and Last Name: Justin Klump

Title: Municipal Consultant

Organization Name: Storm Water Solutions, LLC

Phone Number: 281.736.4465

Fax Number: [REDACTED]

Email: JTKlump@swstx.com

Mailing Address: 16110 Hollister St.

City, State, and Zip Code: Houston, TX 77066

#### Section 4. REGULATED ENTITY (RE) INFORMATION FOR SITE

- a) If this is an existing permitted site, what is the Regulated Entity Number (RN) issued to this site? RN 107592362
- b) Name of site as known by the local community:  
BRAZORIA COUNTY MUD 26
- c) Name of the urbanized area(s) the Phase II MS4 is located within:  
Houston
- d) Provide a brief description of the regulated MS4 boundaries: *Example: Area within the City of XXXX limits that is located within the xxx urbanized area:*

*Area within the City of Pearland limits that is located within the Houston urbanized area.*

#### Section 5. GENERAL CHARACTERISTICS

- a) Is this site located on Indian Country Lands?
- Yes, do not submit this form. You must obtain authorization through U.S. EPA Region 6.
- No, continue to item b
- b) Has TCEQ formally "designated" the small MS4 as needing coverage under this general permit?
- Yes. Attach a copy of the documentation sent to the MS4 by TCEQ.
- No
- c) Select the MS4 level, which is based on the population served within the urbanized area (UA) **based on the most recent Decennial Census at the time of issuance of the general permit.**
- Level 1:** Traditional small MS4s with a population of less than 10,000.
- Level 2:** Traditional small MS4s with a population of at least 10,000 but less than 40,000.
- Non-traditional MS4s: This level also includes all non-traditional small MS4s regardless of population unless the non-traditional MS4 can demonstrate that it meets the criteria for a waiver from permit coverage. *Examples of non-traditional small MS4s include counties, drainage districts, transportation entities, military bases, universities, colleges, correctional institutions, municipal utility districts, and other special districts.*
- Level 3:** Traditional small MS4s with a population of at least 40,000 but less than 100,000.
- Level 4:** Traditional small MS4s with a population of 100,000 or more.
- d) What is the estimated current population served by your MS4 (regulated area?)  
2,200 People
- e) Is the MS4 part of a coalition?

Yes

No

f) If yes, list the entity names of the coalition members responsible for implementation of the SWMP and their unique TXRo4#### number.

- |                            |                   |
|----------------------------|-------------------|
| 1. <u>City of Pearland</u> | <u>TXRo4 0208</u> |
| 2. <u>BFBC MUD 1</u>       | <u>TXRo4 0511</u> |
| 3. <u>BC MUD 19</u>        | <u>TXRo4 0594</u> |
| 4. <u>BC MUD 23</u>        | <u>TXRo4 0506</u> |
| 5. <u>BC MUD 28</u>        | <u>TXRo4 0508</u> |
| 6. <u>BC MUD 17</u>        | <u>TXRo4 0449</u> |

If needed, add a copy of this page to add more entities.

g) What is your annual reporting year?

Calendar year

Small MS4 General Permit year

MS4 Fiscal year – What is the last month and day of the fiscal year? [REDACTED]

h) Stormwater Management Program (SWMP)

1. I certify that the SWMP submitted with this NOI has been developed according to the provisions of the Small MS4 General Permit TXRo40000.  Yes

2. I certify that the SWMP Cover Sheet is completed and attached to the front of the SWMP.  Yes

3. Have the program elements in the previous SWMP been re-assessed and modified and new program elements been developed and implemented, as necessary?

Yes

No. This facility did not have a previous authorization.

4. Is the optional 7<sup>th</sup> Minimum Control Measure (MCM) for Municipal Construction Activities selected and included with the attached SWMP?

No. Continue to Question 5.

Yes.

If yes, is MCM 7 limited to the regulated area within the urbanized area?

Yes. Continue to Question 5.

No

If No, then MCM 7 is included in the geographic area or boundary outside of the urbanized area. *Note: In this case, you must incorporate the entire area (urbanized and non-urbanized areas) in the SWMP and implement all MCMs 1-7 in the urbanized and non-urbanized areas.*

5. Provide the name and contact information of the person responsible for implementing or

Yes

No

a) If yes, list the entity names of the coalition members responsible for implementation of the SWMP *and* their unique TXRO4#### number.

- |                          |                   |
|--------------------------|-------------------|
| 1. <u>BC MUD 34</u>      | <u>TXRO4 0509</u> |
| 2. <u>BC MUD 35</u>      | <u>TXRO4 0510</u> |
| 3. <u>HBC MUD 509</u>    | <u>TXRO4 0512</u> |
| 4. <u>LKPMD</u>          | <u>TXRO4 0622</u> |
| 5. <u>Pearland MMD 1</u> | <u>TXRO4 0623</u> |

If needed, add a copy of this page to add more entities.

b) What is your annual reporting year?

Calendar year

Small MS4 General Permit year

MS4 Fiscal year – What is the last month and day of the fiscal year? [REDACTED]

c) Stormwater Management Program (SWMP)

1. I certify that the SWMP submitted with this NOI has been developed according to the provisions of the Small MS4 General Permit TXRO40000.  Yes
2. I certify that the SWMP Cover Sheet is completed and attached to the front of the SWMP.  Yes
3. Have the program elements in the previous SWMP been re-assessed and modified and new program elements been developed and implemented, as necessary?  
 Yes  
 No. This facility did not have a previous authorization.
4. Is the optional 7<sup>th</sup> Minimum Control Measure (MCM) for Municipal Construction Activities selected and included with the attached SWMP?  
 No. Continue to Question 5.  
 Yes.  
If yes, is MCM 7 limited to the regulated area within the urbanized area?  
 Yes. Continue to Question 5.  
 No

If No, then MCM 7 is included in the geographic area or boundary outside of the urbanized area. Note: *In this case, you must incorporate the entire area (urbanized and non-urbanized areas) in the SWMP and implement all MCMs 1-7 in the urbanized and non-urbanized areas.*

coordinating implementation of the SWMP.

Prefix (Mr. or Ms.): Mr.

First and Last Name: Justin Klump

Title: Municipal Consultant

Organization Name: Storm Water Solutions, LLC

Phone Number: 281.736.4465

Fax Number: [REDACTED]

Email: JTKlump@swstx.com

Mailing Address: 16110 Hollister St.

City, State, and Zip Code: Houston, TX 77066

i) Discharge Information

1. What is the name of the waterbody(ies) receiving stormwater discharges from the MS4?  
Clear Creek above Tidal

2. What is the classified segment number(s) that the discharges will eventually reach? 1102

Does the small MS4 discharge directly or indirectly into the classified segment(s)?

Directly

Indirectly

3. Are any of the waterbody(ies) receiving discharges from the small MS4 identified as impaired waters (Category 4 or 5) in the *Texas Integrated Report of Surface Water Quality*?

Yes

What is the name of the impaired waterbody(ies) receiving the discharge from the small MS4? Clear Creek above Tidal

What is/are the pollutant(s) of concern? Bacteria, PCBs in edible tissue

No

4. Does the impaired water body(ies) have a TMDL (Category 4 waterbody)?

Yes

What is/are the pollutant(s) with a TMDL? Bacteria

No

5. Does your MS4 discharge into any other MS4 entity's jurisdiction prior to discharge into water in the state?

Yes

What is the name of the MS4 operator? City of Pearland

No

6. Edwards Aquifer Rule

Is the discharge or potential discharge within the Recharge Zone, Contributing Zone, within the Contributing Zone within the Transition Zone, or zero to ten (0 to 10) miles upstream of the Recharge Zone of the Edwards Aquifer?

Yes – **NOTE: A copy of the agency approved Water Pollution Abatement Plan (WPAP) required by the Edwards Aquifer Rule (30 TAC Chapter 213) must be either included or referenced in the SWMP.**

No

j) Public Participation Process

1. Provide the name and contact information of the person responsible for publishing notice of the executive director's preliminary determination on the MS4's NOI and SWMP?

Prefix (Mr. or Ms.): Mr.

First and Last Name: Justin Klump

Title: Municipal Consultant

Company: Storm Water Solutions, LLC

Phone Number: 281.736.4465

Fax Number: [REDACTED]

Email: JTKlump@swstx.com

Mailing Address: 16110 Hollister St.

Internal Routing (Mail Code, Etc.): [REDACTED]

City, State, and Zip Code: Houston, TX 77066

2. Provide the name and location of the public place where copies of the NOI, SWMP, Small MS4 General Permit TXRo40000, and general permit fact sheet may be viewed and copied by the public?

Name of Public Place: City of Pearland City Hall

Address of Public Place: 3519 Liberty Drive, Pearland, TX 77581

County of Public Place: Brazoria County

3. Provide the address for the website where the MS4's SWMP and annual report will be posted. <https://www.pearlandtx.gov/>

Do not have a website.



**Section 6. CERTIFICATION**

I certify that I have obtained a copy and understand the terms and conditions of the Phase II (Small) MS4 General Permit TXRo40000 issued January 24, 2019.

Yes

I certify that the small MS4 qualifies for coverage under the Phase II (Small) MS4 General Permit TXRo40000.

Yes

I understand that a Notice of Termination (NOT) must be submitted when this authorization is no longer needed.

Yes

I understand that authorizations active on September 1<sup>st</sup> of each year will be assessed an Annual Water Quality Fee.

Yes

**Operator Certification**

Operator Signatory Name: Carolynn Prade

Operator Signatory Title: President

I certify under penalty of law that this document and all attachments were prepared under my direction or supervision in accordance with a system designed to assure that qualified personnel properly gather and evaluate the information submitted. Based on my inquiry of the person or persons who manage the system, or those persons directly responsible for gathering the information, the information submitted is, to the best of my knowledge and belief, true, accurate, and complete. I am aware there are significant penalties for submitting false information, including the possibility of fine and imprisonment for knowing violations.

I further certify that I am authorized under 30 Texas Administrative Code §305.44 to sign and submit this document, and can provide documentation in proof of such authorization upon request.

Signature (use blue ink): Carolynn Prade

Date: July 2, 2019



# TCEQ Core Data Form

TCEQ Use Only

For detailed instructions regarding completion of this form, please read the Core Data Form Instructions or call 512-239-5175.

## SECTION I: General Information

1. Reason for Submission (If other is checked please describe in space provided.)		
<input type="checkbox"/> New Permit, Registration or Authorization (Core Data Form should be submitted with the program application.)		
<input checked="" type="checkbox"/> Renewal (Core Data Form should be submitted with the renewal form)		<input type="checkbox"/> Other
2. Customer Reference Number (if issued)	Follow this link to search for CN or RN numbers in <b>Central Registry**</b>	3. Regulated Entity Reference Number (if issued)
CN 602878027		RN 107592420

## SECTION II: Customer Information

4. General Customer Information	5. Effective Date for Customer Information Updates (mm/dd/yyyy)	06/19/2019	
<input type="checkbox"/> New Customer <input checked="" type="checkbox"/> Update to Customer Information <input type="checkbox"/> Change in Regulated Entity Ownership <input type="checkbox"/> Change in Legal Name (Verifiable with the Texas Secretary of State or Texas Comptroller of Public Accounts)			
<b>The Customer Name submitted here may be updated automatically based on what is current and active with the Texas Secretary of State (SOS) or Texas Comptroller of Public Accounts (CPA).</b>			
6. Customer Legal Name (If an individual, print last name first: e.g.: Doe, John)		If new Customer, enter previous Customer below:	
Brazoria County Municipal Utility District 28			
7. TX SOS/CPA Filing Number	8. TX State Tax ID (11 digits)	9. Federal Tax ID (9 digits)	10. DUNS Number (if applicable)
11. Type of Customer:	<input type="checkbox"/> Corporation	<input type="checkbox"/> Individual	Partnership: <input type="checkbox"/> General <input type="checkbox"/> Limited
Government: <input type="checkbox"/> City <input type="checkbox"/> County <input type="checkbox"/> Federal <input type="checkbox"/> State <input checked="" type="checkbox"/> Other	<input type="checkbox"/> Sole Proprietorship	<input type="checkbox"/> Other:	
12. Number of Employees		13. Independently Owned and Operated?	
<input checked="" type="checkbox"/> 0-20 <input type="checkbox"/> 21-100 <input type="checkbox"/> 101-250 <input type="checkbox"/> 251-500 <input type="checkbox"/> 501 and higher		<input type="checkbox"/> Yes <input type="checkbox"/> No	
14. Customer Role (Proposed or Actual) - as it relates to the Regulated Entity listed on this form. Please check one of the following:			
<input type="checkbox"/> Owner <input type="checkbox"/> Operator <input checked="" type="checkbox"/> Owner & Operator <input type="checkbox"/> Occupational Licensee <input type="checkbox"/> Responsible Party <input type="checkbox"/> Voluntary Cleanup Applicant <input type="checkbox"/> Other:			
15. Mailing Address:	3200 Southwest Freeway, Suite 2600		
	City	Houston	State TX      ZIP 77022      ZIP + 4
16. Country Mailing Information (if outside USA)		17. E-Mail Address (if applicable)	
18. Telephone Number		19. Extension or Code	20. Fax Number (if applicable)
( 713 ) 860 - 6400			( 713 ) 860 - 6604

## SECTION III: Regulated Entity Information

21. General Regulated Entity Information (If "New Regulated Entity" is selected below this form should be accompanied by a permit application)	
<input type="checkbox"/> New Regulated Entity <input type="checkbox"/> Update to Regulated Entity Name <input checked="" type="checkbox"/> Update to Regulated Entity Information	
<b>The Regulated Entity Name submitted may be updated in order to meet TCEQ Agency Data Standards (removal of organizational endings such as Inc, LP, or LLC).</b>	
22. Regulated Entity Name (Enter name of the site where the regulated action is taking place.)	
BRAZORIA COUNTY MUD 28 MS4	

23. Street Address of the Regulated Entity: (No PO Boxes)							
	City		State		ZIP		ZIP + 4
24. County							

Enter Physical Location Description if no street address is provided.

25. Description to Physical Location:	NW quadrant of Silverlake Pkwy and Summer Breeze Dr.				
26. Nearest City	City of Pearland			State	Nearest ZIP Code
				TX	77581
27. Latitude (N) In Decimal:	29.563611		28. Longitude (W) In Decimal:	-95.285833	
Degrees	Minutes	Seconds	Degrees	Minutes	Seconds
29. Primary SIC Code (4 digits)	30. Secondary SIC Code (4 digits)	31. Primary NAICS Code (5 or 6 digits)	32. Secondary NAICS Code (5 or 6 digits)		
9511					

33. What is the Primary Business of this entity? (Do not repeat the SIC or NAICS description.)  
To provide utility-related services such as water, sewage, and drainage.

34. Mailing Address:	3200 Southwest Freeway, Suite 2600					
	City	Houston	State	TX	ZIP	77002
35. E-Mail Address:						
36. Telephone Number	37. Extension or Code		38. Fax Number (if applicable)			
( 713 ) 860 - 6400			( 713 ) 860 - 6604			

39. TCEQ Programs and ID Numbers Check all Programs and write in the permits/registration numbers that will be affected by the updates submitted on this form. See the Core Data Form instructions for additional guidance.


<input type="checkbox"/> Dam Safety	<input checked="" type="checkbox"/> Districts TXR040508	<input type="checkbox"/> Edwards Aquifer	<input type="checkbox"/> Emissions Inventory Air	<input type="checkbox"/> Industrial Hazardous Waste
<input type="checkbox"/> Municipal Solid Waste	<input type="checkbox"/> New Source Review Air	<input type="checkbox"/> OSSF	<input type="checkbox"/> Petroleum Storage Tank	<input type="checkbox"/> PWS
<input type="checkbox"/> Sludge	<input checked="" type="checkbox"/> Storm Water TXR040508	<input type="checkbox"/> Title V Air	<input type="checkbox"/> Tires	<input type="checkbox"/> Used Oil
<input type="checkbox"/> Voluntary Cleanup	<input type="checkbox"/> Waste Water	<input type="checkbox"/> Wastewater Agriculture	<input type="checkbox"/> Water Rights	<input type="checkbox"/> Other:

**SECTION IV: Preparer Information**

40. Name:	Justin Klump		41. Title:	Municipal Consultant
42. Telephone Number	43. Ext./Code	44. Fax Number	45. E-Mail Address	
( 281 ) 736 - 4465		( ) -	JTKlump@swstx.com	

**SECTION V: Authorized Signature**

46. By my signature below, I certify, to the best of my knowledge, that the information provided in this form is true and complete, and that I have signature authority to submit this form on behalf of the entity specified in Section II, Field 6 and/or as required for the updates to the ID numbers identified in field 39.

Company:	Storm Water Solutions, LLC	Job Title:	Municipal Consultant
Name (In Print):	Justin Klump	Phone:	(281) 736-4465
Signature:		Date:	Jun 19, 2019



Print this voucher for your records. If you are sending the TCEQ hardcopy documents related to this payment, include a copy of this voucher.

**Transaction Information**

**Voucher Number:** 426098  
**Trace Number:** 582EA000352374  
**Date:** 07/17/2019 04:25 PM  
**Payment Method:** CC - Authorization 0000007840  
**Amount:** \$400.00  
**Fee Type:** GENERAL PERMIT WATER DISCHARGE APPLICATION  
**ePay Actor:** Justin Klump  
**Actor Email:** jtklump@swstx.com  
**IP:** 172.98.121.218

**Payment Contact Information**

**Name:** Justin Klump  
**Company:** Storm Water Solutions Llc  
**Address:** 16110 Hollister St, Houston, TX 77066  
**Phone:** 281-587-5950

**Site Information**

**Site Name:** BRAZORIA COUNTY MUD 28 MS4  
**Site Location:** NW QUADRANT OF SILVERLAKE PKWY & SUMMER BREEZE DR

**Customer Information**

**Customer Name:** BRAZORIA COUNTY MUD 28  
**Customer Address:** 3200 SW FREEWAY SUITE 2600, HOUSTON, TX 77022

**Other Information**

**Program Area ID:** 0508

Close



**Notice of Intent (NOI) for Small Municipal  
Separate Storm Sewer Systems (MS4)  
authorized under TPDES Phase II MS4 General  
Permit TXRo40000**

---

**IMPORTANT:**

Use the INSTRUCTIONS to fill out each question in this form.

Once approved, your permit authorization can be viewed at:

<http://www.tceq.texas.gov/goto/wq-dpa>

**APPLICATION FEE:**

You must pay the **\$400** Application Fee to TCEQ for the application to be complete.

Payment and NOI must be mailed to separate addresses.

You can pay online at: <http://www.tceq.texas.gov/goto/epay>

Select Fee Type: GENERAL PERMIT MS4 PHASE II STORMWATER DISCHARGE NOI  
APPLICATION

**Provide your payment information below, for verification of payment:**

Mailed

Check/Money Order Number: [REDACTED]

Check/Money Order Amount: [REDACTED]

Name Printed on Check: [REDACTED]

EPAY

Voucher Number: **426098** [REDACTED]

Is a copy of the Payment Voucher enclosed?  Yes

**One (1) copy of the NOI, Stormwater Management Program (SWMP) cover sheet,  
and SWMP MUST be submitted with the original NOI, SWMP cover sheet, and  
SWMP.**

Is the copy attached?  Yes

**REASON FOR APPLICATION:**

Select the reason you are submitting this application:

New authorization

Renewal of authorization number: TXRo40508

**Note: An authorization cannot be renewed after July 23, 2019**



### Section 1. OPERATOR (Applicant)

- a) If the applicant is currently a customer with TCEQ, what is the Customer Number (CN) issued to this entity? CN 602878027
- b) What is the exact Legal Name of the entity (applicant) applying for this permit?  
Brazoria County Municipal Utility District 28
- c) Complete and attach a Core Data Form (TCEQ-10400) for this customer.

### Section 2. ANNUAL BILLING CONTACT

The operator is responsible for paying the annual water quality fee. The annual fee will be assessed to permits active on September 1 of each year. TCEQ will send a bill to the address provided in this section. The operator is responsible for terminating the permit when it is no longer needed.

Provide the name and contact information of the billing contact.

Prefix (Mr. or Ms.): Ms.

First and Last Name: Tracey Scott

Title: Bookkeeper

Organization Name: Myrtle Cruz, Inc

Phone Number: (713) 759-1368

Fax Number: (713) 759-1264

Email: [REDACTED]

Mailing Address: 3401 LOUISIANA ST STE 400

City, State, and Zip Code: HOUSTON, TX 77002

### Section 3. APPLICATION CONTACT

This is the person TCEQ will contact if additional information is needed about this application.

Provide the name and contact information of the application contact.

Prefix (Mr. or Ms.): Mr.

First and Last Name: Justin Klump

Title: Municipal Consultant

Organization Name: Storm Water Solutions, LLC

Phone Number: 281.736.4465

Fax Number: [REDACTED]

Email: JTKlump@swstx.com

Mailing Address: 16110 Hollister St.

City, State, and Zip Code: Houston, TX 77066

#### Section 4. REGULATED ENTITY (RE) INFORMATION FOR SITE

- a) If this is an existing permitted site, what is the Regulated Entity Number (RN) issued to this site? RN 107592420
- b) Name of site as known by the local community:  
BRAZORIA COUNTY MUD 28
- c) Name of the urbanized area(s) the Phase II MS4 is located within:  
Houston
- d) Provide a brief description of the regulated MS4 boundaries: *Example: Area within the City of XXXX limits that is located within the xxx urbanized area:*  
*Area within the City of Pearland limits that is located within the Houston urbanized area.*

#### Section 5. GENERAL CHARACTERISTICS

- a) Is this site located on Indian Country Lands?
- Yes, do not submit this form. You must obtain authorization through U.S. EPA Region 6.
- No, continue to item b
- b) Has TCEQ formally "designated" the small MS4 as needing coverage under this general permit?
- Yes. Attach a copy of the documentation sent to the MS4 by TCEQ.
- No
- c) Select the MS4 level, which is based on the population served within the urbanized area (UA) **based on the most recent Decennial Census at the time of issuance of the general permit.**
- Level 1:** Traditional small MS4s with a population of less than 10,000.
- Level 2:** Traditional small MS4s with a population of at least 10,000 but less than 40,000.
- Non-traditional MS4s: This level also includes all non-traditional small MS4s regardless of population unless the non-traditional MS4 can demonstrate that it meets the criteria for a waiver from permit coverage. *Examples of non-traditional small MS4s include counties, drainage districts, transportation entities, military bases, universities, colleges, correctional institutions, municipal utility districts, and other special districts.*
- Level 3:** Traditional small MS4s with a population of at least 40,000 but less than 100,000.
- Level 4:** Traditional small MS4s with a population of 100,000 or more.
- d) What is the estimated current population served by your MS4 (regulated area?)  
700 People
- e) Is the MS4 part of a coalition?

Yes

No

f) If yes, list the entity names of the coalition members responsible for implementation of the SWMP and their unique TXRo4#### number.

- |                            |                   |
|----------------------------|-------------------|
| 1. <u>City of Pearland</u> | <u>TXRo4 0208</u> |
| 2. <u>BFBC MUD 1</u>       | <u>TXRo4 0511</u> |
| 3. <u>BC MUD 19</u>        | <u>TXRo4 0594</u> |
| 4. <u>BC MUD 23</u>        | <u>TXRo4 0506</u> |
| 5. <u>BC MUD 26</u>        | <u>TXRo4 0507</u> |
| 6. <u>BC MUD 17</u>        | <u>TXRo4 0449</u> |

If needed, add a copy of this page to add more entities.

g) What is your annual reporting year?

Calendar year

Small MS4 General Permit year

MS4 Fiscal year – What is the last month and day of the fiscal year? [REDACTED]

h) Stormwater Management Program (SWMP)

1. I certify that the SWMP submitted with this NOI has been developed according to the provisions of the Small MS4 General Permit TXRo40000.  Yes
2. I certify that the SWMP Cover Sheet is completed and attached to the front of the SWMP.  Yes
3. Have the program elements in the previous SWMP been re-assessed and modified and new program elements been developed and implemented, as necessary?  
 Yes  
 No. This facility did not have a previous authorization.
4. Is the optional 7<sup>th</sup> Minimum Control Measure (MCM) for Municipal Construction Activities selected and included with the attached SWMP?  
 No. Continue to Question 5.  
 Yes.  
If yes, is MCM 7 limited to the regulated area within the urbanized area?  
 Yes. Continue to Question 5.  
 No

If No, then MCM 7 is included in the geographic area or boundary outside of the urbanized area. Note: In this case, you must incorporate the entire area (urbanized and non-urbanized areas) in the SWMP and implement all MCMs 1-7 in the urbanized and non-urbanized areas.

5. Provide the name and contact information of the person responsible for implementing or



Yes

No

a) If yes, list the entity names of the coalition members responsible for implementation of the SWMP and their unique TXRo4#### number.

- |                          |                   |
|--------------------------|-------------------|
| 1. <u>BC MUD 34</u>      | <u>TXRo4 0509</u> |
| 2. <u>BC MUD 35</u>      | <u>TXRo4 0510</u> |
| 3. <u>HBC MUD 509</u>    | <u>TXRo4 0512</u> |
| 4. <u>LKPMD</u>          | <u>TXRo4 0622</u> |
| 5. <u>Pearland MMD 1</u> | <u>TXRo4 0623</u> |

If needed, add a copy of this page to add more entities.

b) What is your annual reporting year?

Calendar year

Small MS4 General Permit year

MS4 Fiscal year – What is the last month and day of the fiscal year? [REDACTED]

c) Stormwater Management Program (SWMP)

1. I certify that the SWMP submitted with this NOI has been developed according to the provisions of the Small MS4 General Permit TXRo40000.  Yes

2. I certify that the SWMP Cover Sheet is completed and attached to the front of the SWMP.  Yes

3. Have the program elements in the previous SWMP been re-assessed and modified and new program elements been developed and implemented, as necessary?

Yes

No. This facility did not have a previous authorization.

4. Is the optional 7<sup>th</sup> Minimum Control Measure (MCM) for Municipal Construction Activities selected and included with the attached SWMP?

No. Continue to Question 5.

Yes.

If yes, is MCM 7 limited to the regulated area within the urbanized area?

Yes. Continue to Question 5.

No

If No, then MCM 7 is included in the geographic area or boundary outside of the urbanized area. *Note: In this case, you must incorporate the entire area (urbanized and non-urbanized areas) in the SWMP and implement all MCMs 1-7 in the urbanized and non-urbanized areas.*

coordinating implementation of the SWMP.

Prefix (Mr. or Ms.): Mr.

First and Last Name: Justin Klump

Title: Municipal Consultant

Organization Name: Storm Water Solutions, LLC

Phone Number: 281.736.4465

Fax Number: [REDACTED]

Email: JTKlump@swstx.com

Mailing Address: 16110 Hollister St.

City, State, and Zip Code: Houston, TX 77066

i) Discharge Information

1. What is the name of the waterbody(ies) receiving stormwater discharges from the MS4?  
Clear Creek, Hickory Slough, Mary's Creek, Cowart Creek

2. What is the classified segment number(s) that the discharges will eventually reach? 1102

Does the small MS4 discharge directly or indirectly into the classified segment(s)?

Directly

Indirectly

3. Are any of the waterbody(ies) receiving discharges from the small MS4 identified as impaired waters (Category 4 or 5) in the *Texas Integrated Report of Surface Water Quality*?

Yes

What is the name of the impaired waterbody(ies) receiving the discharge from the small MS4? Mary's Creek, Clear Creek above Tidal

What is/are the pollutants(s) of concern? Bacteria, PCBs in edible tissue

No

4. Does the impaired water body(ies) have a TMDL (Category 4 waterbody)?

Yes

What is/are the pollutants with a TMDL? Bacteria

No

5. Does your MS4 discharge into any other MS4 entity's jurisdiction prior to discharge into water in the state?

Yes

What is the name of the MS4 operator? City of Pearland, Brazoria County  
Drainage District No. 4

No

6. Edwards Aquifer Rule

Is the discharge or potential discharge within the Recharge Zone, Contributing Zone, within the Contributing Zone within the Transition Zone, or zero to ten (0 to 10) miles upstream of the Recharge Zone of the Edwards Aquifer?

Yes – **NOTE: A copy of the agency approved Water Pollution Abatement Plan (WPAP) required by the Edwards Aquifer Rule (30 TAC Chapter 213) must be either included or referenced in the SWMP.**

No

- j) Public Participation Process

1. Provide the name and contact information of the person responsible for publishing notice of the executive director's preliminary determination on the MS4's NOI and SWMP?

Prefix (Mr. or Ms.): Mr.

First and Last Name: Justin Klump

Title: Municipal Consultant

Company: Storm Water Solutions, LLC

Phone Number: 281.736.4465

Fax Number: [REDACTED]

Email: JTKlump@swstx.com

Mailing Address: 16110 Hollister St.

Internal Routing (Mail Code, Etc.): [REDACTED]

City, State, and Zip Code: Houston, TX 77066

2. Provide the name and location of the public place where copies of the NOI, SWMP, Small MS4 General Permit TXR040000, and general permit fact sheet may be viewed and copied by the public?

Name of Public Place: City of Pearland City Hall

Address of Public Place: 3519 Liberty Drive, Pearland, TX 77581

County of Public Place: Brazoria County

3. Provide the address for the website where the MS4's SWMP and annual report will be posted. <https://www.pearlandtx.gov/>

Do not have a website.

**Section 6. CERTIFICATION**

I certify that I have obtained a copy and understand the terms and conditions of the Phase II (Small) MS4 General Permit TXR040000 issued January 24, 2019.

Yes

I certify that the small MS4 qualifies for coverage under the Phase II (Small) MS4 General Permit TXR040000.

Yes

I understand that a Notice of Termination (NOT) must be submitted when this authorization is no longer needed.

Yes

I understand that authorizations active on September 1<sup>st</sup> of each year will be assessed an Annual Water Quality Fee.

Yes

**Operator Certification**

Operator Signatory Name: Richard Escamilla

Operator Signatory Title: President

I certify under penalty of law that this document and all attachments were prepared under my direction or supervision in accordance with a system designed to assure that qualified personnel properly gather and evaluate the information submitted. Based on my inquiry of the person or persons who manage the system, or those persons directly responsible for gathering the information, the information submitted is, to the best of my knowledge and belief, true, accurate, and complete. I am aware there are significant penalties for submitting false information, including the possibility of fine and imprisonment for knowing violations.

I further certify that I am authorized under 30 Texas Administrative Code §305.44 to sign and submit this document, and can provide documentation in proof of such authorization upon request.

Signature (use blue ink):  Date: 6/19/19



# TCEQ Core Data Form

TCEQ Use Only

For detailed instructions regarding completion of this form, please read the Core Data Form Instructions or call 512-239-5175.

## SECTION I: General Information

1. Reason for Submission (If other is checked please describe in space provided.)		
<input type="checkbox"/> New Permit, Registration or Authorization (Core Data Form should be submitted with the program application.)		
<input checked="" type="checkbox"/> Renewal (Core Data Form should be submitted with the renewal form)		<input type="checkbox"/> Other
2. Customer Reference Number (if issued)	Follow this link to search for CN or RN numbers in <b>Central Registry**</b>	3. Regulated Entity Reference Number (if issued)
CN 602601254		RN 107592578

## SECTION II: Customer Information

4. General Customer Information	5. Effective Date for Customer Information Updates (mm/dd/yyyy)	06/27/2019	
<input type="checkbox"/> New Customer <input checked="" type="checkbox"/> Update to Customer Information <input type="checkbox"/> Change in Regulated Entity Ownership <input type="checkbox"/> Change in Legal Name (Verifiable with the Texas Secretary of State or Texas Comptroller of Public Accounts)			
<b>The Customer Name submitted here may be updated automatically based on what is current and active with the Texas Secretary of State (SOS) or Texas Comptroller of Public Accounts (CPA).</b>			
6. Customer Legal Name (If an individual, print last name first: e.g.: Doe, John)		If new Customer, enter previous Customer below:	
Brazoria County Municipal Utility District 34			
7. TX SOS/CPA Filing Number	8. TX State Tax ID (11 digits)	9. Federal Tax ID (9 digits)	10. DUNS Number (if applicable)
11. Type of Customer:		Partnership: <input type="checkbox"/> General <input type="checkbox"/> Limited	
<input type="checkbox"/> Corporation <input type="checkbox"/> Individual <input type="checkbox"/> Sole Proprietorship		<input type="checkbox"/> Other:	
Government: <input type="checkbox"/> City <input type="checkbox"/> County <input type="checkbox"/> Federal <input type="checkbox"/> State <input checked="" type="checkbox"/> Other			
12. Number of Employees		13. Independently Owned and Operated?	
<input checked="" type="checkbox"/> 0-20 <input type="checkbox"/> 21-100 <input type="checkbox"/> 101-250 <input type="checkbox"/> 251-500 <input type="checkbox"/> 501 and higher		<input type="checkbox"/> Yes <input type="checkbox"/> No	
14. Customer Role (Proposed or Actual) - as it relates to the Regulated Entity listed on this form. Please check one of the following:			
<input type="checkbox"/> Owner <input type="checkbox"/> Operator <input checked="" type="checkbox"/> Owner & Operator <input type="checkbox"/> Occupational Licensee <input type="checkbox"/> Responsible Party <input type="checkbox"/> Voluntary Cleanup Applicant <input type="checkbox"/> Other:			
15. Mailing Address:			
3200 Southwest Freeway, Suite 2600			
City	Houston	State	TX
ZIP	77022	ZIP + 4	
16. Country Mailing Information (if outside USA)		17. E-Mail Address (if applicable)	
18. Telephone Number	19. Extension or Code	20. Fax Number (if applicable)	
( 713 ) 860 - 6400		( 713 ) 860 - 6604	

## SECTION III: Regulated Entity Information

21. General Regulated Entity Information (If 'New Regulated Entity' is selected below this form should be accompanied by a permit application)	
<input type="checkbox"/> New Regulated Entity <input type="checkbox"/> Update to Regulated Entity Name <input checked="" type="checkbox"/> Update to Regulated Entity Information	
<b>The Regulated Entity Name submitted may be updated in order to meet TCEQ Agency Data Standards (removal of organizational endings such as Inc, LP, or LLC).</b>	
22. Regulated Entity Name (Enter name of the site where the regulated action is taking place.)	
BRAZORIA COUNTY MUD 34 MS4	



23. Street Address of the Regulated Entity: (No PO Boxes)							
	City		State		ZIP		ZIP + 4
24. County							

Enter Physical Location Description if no street address is provided.

25. Description to Physical Location:	South of the intersection of FM 48 (Kingsley Dr) and FM 92 (W Broadway St), on both east and west sides of FM 48. Primarily on the east side.					
26. Nearest City	State	Nearest ZIP Code				
City of Pearland	TX	77584				
27. Latitude (N) In Decimal:	29.5485	28. Longitude (W) In Decimal:	-95.4112			
Degrees	Minutes	Seconds	Degrees	Minutes	Seconds	
29. Primary SIC Code (4 digits)	30. Secondary SIC Code (4 digits)	31. Primary NAICS Code (5 or 6 digits)	32. Secondary NAICS Code (5 or 6 digits)			
9511						
33. What is the Primary Business of this entity? (Do not repeat the SIC or NAICS description.)						
To provide utility-related services such as water, sewage, and drainage.						
34. Mailing Address:	3200 Southwest Freeway, Suite 2600					
	City	Houston	State	TX	ZIP	77002
35. E-Mail Address:						
36. Telephone Number		37. Extension or Code		38. Fax Number (if applicable)		
( 713 ) 860 - 6400				( 713 ) 860 - 6604		

39. TCEQ Programs and ID Numbers Check all Programs and write in the permits/registration numbers that will be affected by the updates submitted on this form. See the Core Data Form instructions for additional guidance.


<input type="checkbox"/> Dam Safety	<input checked="" type="checkbox"/> Districts	<input type="checkbox"/> Edwards Aquifer	<input type="checkbox"/> Emissions Inventory Air	<input type="checkbox"/> Industrial Hazardous Waste
	TXR040509			
<input type="checkbox"/> Municipal Solid Waste	<input type="checkbox"/> New Source Review Air	<input type="checkbox"/> OSSF	<input type="checkbox"/> Petroleum Storage Tank	<input type="checkbox"/> PWS
<input type="checkbox"/> Sludge	<input checked="" type="checkbox"/> Storm Water	<input type="checkbox"/> Title V Air	<input type="checkbox"/> Tires	<input type="checkbox"/> Used Oil
	TXR040509			
<input type="checkbox"/> Voluntary Cleanup	<input type="checkbox"/> Waste Water	<input type="checkbox"/> Wastewater Agriculture	<input type="checkbox"/> Water Rights	<input type="checkbox"/> Other:

#### SECTION IV: Preparer Information

40. Name:	Justin Klump	41. Title:	Municipal Consultant
42. Telephone Number	43. Ext./Code	44. Fax Number	45. E-Mail Address
( 281 ) 736 - 4465		( ) -	JTKlump@swstx.com

#### SECTION V: Authorized Signature

46. By my signature below, I certify, to the best of my knowledge, that the information provided in this form is true and complete, and that I have signature authority to submit this form on behalf of the entity specified in Section II, Field 6 and/or as required for the updates to the ID numbers identified in field 39.

Company:	Storm Water Solutions, LLC	Job Title:	Municipal Consultant
Name (In Print):	Justin Klump	Phone:	( 281 ) 736 - 4465
Signature:		Date:	June 27, 2019



Print this voucher for your records. If you are sending the TCEQ hardcopy documents related to this payment, include a copy of this voucher.

**Transaction Information**

**Voucher Number:** 426099  
**Trace Number:** 582EA000352374  
**Date:** 07/17/2019 04:25 PM  
**Payment Method:** CC - Authorization 0000007840  
**Amount:** \$400.00  
**Fee Type:** GENERAL PERMIT WATER DISCHARGE APPLICATION  
**ePay Actor:** Justin Klump  
**Actor Email:** jtklump@swstx.com  
**IP:** 172.98.121.218

**Payment Contact Information**

**Name:** Justin Klump  
**Company:** Storm Water Solutions Llc  
**Address:** 16110 Hollister St, Houston, TX 77066  
**Phone:** 281-587-5950

**Site Information**

**Site Name:** BRAZORIA COUNTY MUD 34 MS4  
**Site Location:** S OF THE INTX OF FM 48 & FM 92 ON BOTH E & W SIDES OF FM 48 PRIMARILY  
ON E SIDE

**Customer Information**

**Customer Name:** BRAZORIA COUNTY MUD 34  
**Customer Address:** 3200 SW FREEWAY SUITE 2600, HOUSTON, TX 77022

**Other Information**

**Program Area ID:** 0509

Close



**Notice of Intent (NOI) for Small Municipal  
Separate Storm Sewer Systems (MS4)  
authorized under TPDES Phase II MS4 General  
Permit TXR040000**

---

**IMPORTANT:**

Use the INSTRUCTIONS to fill out each question in this form.

Once approved, your permit authorization can be viewed at:

<http://www.tceq.texas.gov/goto/wq-dpa>

**APPLICATION FEE:**

You must pay the **\$400** Application Fee to TCEQ for the application to be complete.

Payment and NOI must be mailed to separate addresses.

You can pay online at: <http://www.tceq.texas.gov/goto/epay>

Select Fee Type: GENERAL PERMIT MS4 PHASE II STORMWATER DISCHARGE NOI  
APPLICATION

**Provide your payment information below, for verification of payment:**

Mailed

Check/Money Order Number: [REDACTED]

Check/Money Order Amount: [REDACTED]

Name Printed on Check: [REDACTED]

EPAY

Voucher Number: **426099** [REDACTED]

Is a copy of the Payment Voucher enclosed?  Yes

**One (1) copy of the NOI, Stormwater Management Program (SWMP) cover sheet,  
and SWMP MUST be submitted with the original NOI, SWMP cover sheet, and  
SWMP.**

Is the copy attached?  Yes

**REASON FOR APPLICATION:**

Select the reason you are submitting this application:

New authorization

Renewal of authorization number: TXR040509

**Note: An authorization cannot be renewed after July 23, 2019**



### **Section 1. OPERATOR (Applicant)**

- a) If the applicant is currently a customer with TCEQ, what is the Customer Number (CN) issued to this entity? CN 602601254
- b) What is the exact Legal Name of the entity (applicant) applying for this permit?  
Brazoria County Municipal Utility District 34
- c) Complete and attach a Core Data Form (TCEQ-10400) for this customer.

### **Section 2. ANNUAL BILLING CONTACT**

The operator is responsible for paying the annual water quality fee. The annual fee will be assessed to permits active on September 1 of each year. TCEQ will send a bill to the address provided in this section. The operator is responsible for terminating the permit when it is no longer needed.

Provide the name and contact information of the billing contact.

Prefix (Mr. or Ms.): Ms.

First and Last Name: **CHRISTINA COLE**

Title: Bookkeeper

Organization Name: **MYRTLE CRUZ INC**

Phone Number: **(713) 759-1368**

Fax Number: **(713) 759-1264**

Email: [REDACTED]

Mailing Address: **3401 LOUISIANA ST STE 400**

City, State, and Zip Code: **HOUSTON, TX 77002**

### **Section 3. APPLICATION CONTACT**

This is the person TCEQ will contact if additional information is needed about this application.

Provide the name and contact information of the application contact.

Prefix (Mr. or Ms.): Mr.

First and Last Name: Justin Klump

Title: Municipal Consultant

Organization Name: Storm Water Solutions, LLC

Phone Number: 281.736.4465

Fax Number: [REDACTED]

Email: JTKlump@swstx.com

Mailing Address: 16110 Hollister St.

City, State, and Zip Code: Houston, TX 77066

#### Section 4. REGULATED ENTITY (RE) INFORMATION FOR SITE

- a) If this is an existing permitted site, what is the Regulated Entity Number (RN) issued to this site? RN 107592578
- b) Name of site as known by the local community:  
BRAZORIA COUNTY MUD 34
- c) Name of the urbanized area(s) the Phase II MS4 is located within:  
Houston
- d) Provide a brief description of the regulated MS4 boundaries: *Example: Area within the City of XXXX limits that is located within the xxx urbanized area:*  
*Area within the City of Pearland limits that is located within the Houston urbanized area.*

#### Section 5. GENERAL CHARACTERISTICS

- a) Is this site located on Indian Country Lands?
- Yes, do not submit this form. You must obtain authorization through U.S. EPA Region 6.
- No, continue to item b
- b) Has TCEQ formally "designated" the small MS4 as needing coverage under this general permit?
- Yes. Attach a copy of the documentation sent to the MS4 by TCEQ.
- No
- c) Select the MS4 level, which is based on the population served within the urbanized area (UA) **based on the most recent Decennial Census at the time of issuance of the general permit.**
- Level 1:** Traditional small MS4s with a population of less than 10,000.
- Level 2:** Traditional small MS4s with a population of at least 10,000 but less than 40,000.  
Non-traditional MS4s: This level also includes all non-traditional small MS4s regardless of population unless the non-traditional MS4 can demonstrate that it meets the criteria for a waiver from permit coverage. *Examples of non-traditional small MS4s include counties, drainage districts, transportation entities, military bases, universities, colleges, correctional institutions, municipal utility districts, and other special districts.*
- Level 3:** Traditional small MS4s with a population of at least 40,000 but less than 100,000.
- Level 4:** Traditional small MS4s with a population of 100,000 or more.
- d) What is the estimated current population served by your MS4 (regulated area?)  
3,250 People
- e) Is the MS4 part of a coalition?

Yes

No

f) If yes, list the entity names of the coalition members responsible for implementation of the SWMP and their unique TXRo4#### number.

- |                            |                   |
|----------------------------|-------------------|
| 1. <u>City of Pearland</u> | <u>TXRo4 0208</u> |
| 2. <u>BFBC MUD 1</u>       | <u>TXRo4 0511</u> |
| 3. <u>BC MUD 19</u>        | <u>TXRo4 0594</u> |
| 4. <u>BC MUD 23</u>        | <u>TXRo4 0506</u> |
| 5. <u>BC MUD 26</u>        | <u>TXRo4 0507</u> |
| 6. <u>BC MUD 28</u>        | <u>TXRo4 0508</u> |

If needed, add a copy of this page to add more entities.

g) What is your annual reporting year?

Calendar year

Small MS4 General Permit year

MS4 Fiscal year – What is the last month and day of the fiscal year? [REDACTED]

h) Stormwater Management Program (SWMP)

1. I certify that the SWMP submitted with this NOI has been developed according to the provisions of the Small MS4 General Permit TXRo40000.  Yes
2. I certify that the SWMP Cover Sheet is completed and attached to the front of the SWMP.  Yes
3. Have the program elements in the previous SWMP been re-assessed and modified and new program elements been developed and implemented, as necessary?  
 Yes  
 No. This facility did not have a previous authorization.
4. Is the optional 7<sup>th</sup> Minimum Control Measure (MCM) for Municipal Construction Activities selected and included with the attached SWMP?  
 No. Continue to Question 5.  
 Yes.  
If yes, is MCM 7 limited to the regulated area within the urbanized area?  
 Yes. Continue to Question 5.  
 No

If No, then MCM 7 is included in the geographic area or boundary outside of the urbanized area. Note: In this case, you must incorporate the entire area (urbanized and non-urbanized areas) in the SWMP and implement all MCMs 1-7 in the urbanized and non-urbanized areas.

5. Provide the name and contact information of the person responsible for implementing or

Yes

No

a) If yes, list the entity names of the coalition members responsible for implementation of the SWMP and their unique TXRo4#### number.

1. BC MUD 35 TXRo4 0510
2. BC MUD 17 TXRo4 0449
3. HBC MUD 509 TXRo4 0512
4. LKPMD TXRo4 0622
5. Pearland MMD 1 TXRo4 0623

If needed, add a copy of this page to add more entities.

b) What is your annual reporting year?

Calendar year

Small MS4 General Permit year

MS4 Fiscal year – What is the last month and day of the fiscal year? [REDACTED]

c) Stormwater Management Program (SWMP)

1. I certify that the SWMP submitted with this NOI has been developed according to the provisions of the Small MS4 General Permit TXRo40000.  Yes
2. I certify that the SWMP Cover Sheet is completed and attached to the front of the SWMP.  Yes
3. Have the program elements in the previous SWMP been re-assessed and modified and new program elements been developed and implemented, as necessary?  
 Yes  
 No. This facility did not have a previous authorization.
4. Is the optional 7<sup>th</sup> Minimum Control Measure (MCM) for Municipal Construction Activities selected and included with the attached SWMP?  
 No. Continue to Question 5.  
 Yes.  
If yes, is MCM 7 limited to the regulated area within the urbanized area?  
 Yes. Continue to Question 5.  
 No

If No, then MCM 7 is included in the geographic area or boundary outside of the urbanized area. **Note:** *In this case, you must incorporate the entire area (urbanized and non-urbanized areas) in the SWMP and implement all MCMs 1-7 in the urbanized and non-urbanized areas.*

coordinating implementation of the SWMP.

Prefix (Mr. or Ms.): Mr.

First and Last Name: Justin Klump

Title: Municipal Consultant

Organization Name: Storm Water Solutions, LLC

Phone Number: 281.736.4465

Fax Number: [REDACTED]

Email: JTKlump@swstx.com

Mailing Address: 16110 Hollister St.

City, State, and Zip Code: Houston, TX 77066

i) Discharge Information

1. What is the name of the waterbody(ies) receiving stormwater discharges from the MS4?  
Clear Creek above Tidal

2. What is the classified segment number(s) that the discharges will eventually reach? 1102

Does the small MS4 discharge directly or indirectly into the classified segment(s)?

Directly

Indirectly

3. Are any of the waterbody(ies) receiving discharges from the small MS4 identified as impaired waters (Category 4 or 5) in the *Texas Integrated Report of Surface Water Quality*?

Yes

What is the name of the impaired waterbody(ies) receiving the discharge from the small MS4? Clear Creek above Tidal

What is/are the pollutants(s) of concern? Bacteria, PCBs in edible tissue

No

4. Does the impaired water body(ies) have a TMDL (Category 4 waterbody)?

Yes

What is/are the pollutants with a TMDL? Bacteria

No

5. Does your MS4 discharge into any other MS4 entity's jurisdiction prior to discharge into water in the state?

Yes

What is the name of the MS4 operator? City of Pearland

No

6. Edwards Aquifer Rule

Is the discharge or potential discharge within the Recharge Zone, Contributing Zone, within the Contributing Zone within the Transition Zone, or zero to ten (0 to 10) miles upstream of the Recharge Zone of the Edwards Aquifer?

Yes – **NOTE: A copy of the agency approved Water Pollution Abatement Plan (WPAP) required by the Edwards Aquifer Rule (30 TAC Chapter 213) must be either included or referenced in the SWMP.**

No

- j) Public Participation Process

1. Provide the name and contact information of the person responsible for publishing notice of the executive director's preliminary determination on the MS4's NOI and SWMP?

Prefix (Mr. or Ms.): Mr.

First and Last Name: Justin Klump

Title: Municipal Consultant

Company: Storm Water Solutions, LLC

Phone Number: 281.736.4465

Fax Number: [REDACTED]

Email: JTKlump@swstx.com

Mailing Address: 16110 Hollister St.

Internal Routing (Mail Code, Etc.): [REDACTED]

City, State, and Zip Code: Houston, TX 77066

2. Provide the name and location of the public place where copies of the NOI, SWMP, Small MS4 General Permit TXR040000, and general permit fact sheet may be viewed and copied by the public?

Name of Public Place: City of Pearland City Hall

Address of Public Place: 3519 Liberty Drive, Pearland, TX 77581

County of Public Place: Brazoria County

3. Provide the address for the website where the MS4's SWMP and annual report will be posted. <https://www.pearlandtx.gov/>

Do not have a website.

**Section 6. CERTIFICATION**

I certify that I have obtained a copy and understand the terms and conditions of the Phase II (Small) MS4 General Permit TXRo40000 issued January 24, 2019.

Yes

I certify that the small MS4 qualifies for coverage under the Phase II (Small) MS4 General Permit TXRo40000.

Yes

I understand that a Notice of Termination (NOT) must be submitted when this authorization is no longer needed.

Yes

I understand that authorizations active on September 1<sup>st</sup> of each year will be assessed an Annual Water Quality Fee.

Yes


**Operator Certification**

Operator Signatory Name: Christopher Doherty

Operator Signatory Title: Vize President

I certify under penalty of law that this document and all attachments were prepared under my direction or supervision in accordance with a system designed to assure that qualified personnel properly gather and evaluate the information submitted. Based on my inquiry of the person or persons who manage the system, or those persons directly responsible for gathering the information, the information submitted is, to the best of my knowledge and belief, true, accurate, and complete. I am aware there are significant penalties for submitting false information, including the possibility of fine and imprisonment for knowing violations.

I further certify that I am authorized under 30 Texas Administrative Code §305.44 to sign and submit this document, and can provide documentation in proof of such authorization upon request.

Signature (use blue ink):  Date: 6/27/19

**Appendix F**  
**Notice of Change (NOC) Documentation**



**Appendix G**  
**Year 1 Annual Report**

**Appendix H**  
**Year 2 Annual Report**

**Appendix I**  
**Year 3 Annual Report**

**Appendix J**  
**Year 4 Annual Report**

**Appendix K**  
**Year 5 Annual Report**



FREESE AND NICHOLS

# LEADS

- ▶ (L) LEARN CONTINUOUSLY
- ◀ (E) ENGAGE AS FAMILY
- ▲ (A) ACT WITH INTEGRITY
- ▶ (D) DELIVER QUALITY
- ◀ (S) SERVE ALWAYS



11200 Broadway St, Suite 2320  
Pearland, TX 77584  
832.456.4700  
[www.freese.com](http://www.freese.com)