
CULLEN BLVD
PROP DETEN
ADAMO LN
0+00
5+00
10+00
15+00
20+00

ACAD Rel 19.0s (LMS Tech)   User: RNL
[PRL14465][]N:\IF\SCHEMATIC\SCHEMATIC.DWG   LAYOUT: Layout1
11/18/2014   2:49:42 P.M.   LTS: 100.00   PSLTS: 0   TWIST: 357.4
2 REFERENCE FILES: N:\IF\BASE\CV-BASE-SITE and N:\SUBMITTED\RECEIVED\CITY OF PEARLAND\CITY LIMIT FILES\11-14-14\PEARLAND CITY LIMITS

Date: Sep 20, 2016 - 8:17am   User: rnl   File: N:\IF\Schematic\SCHEMATIC.dwg

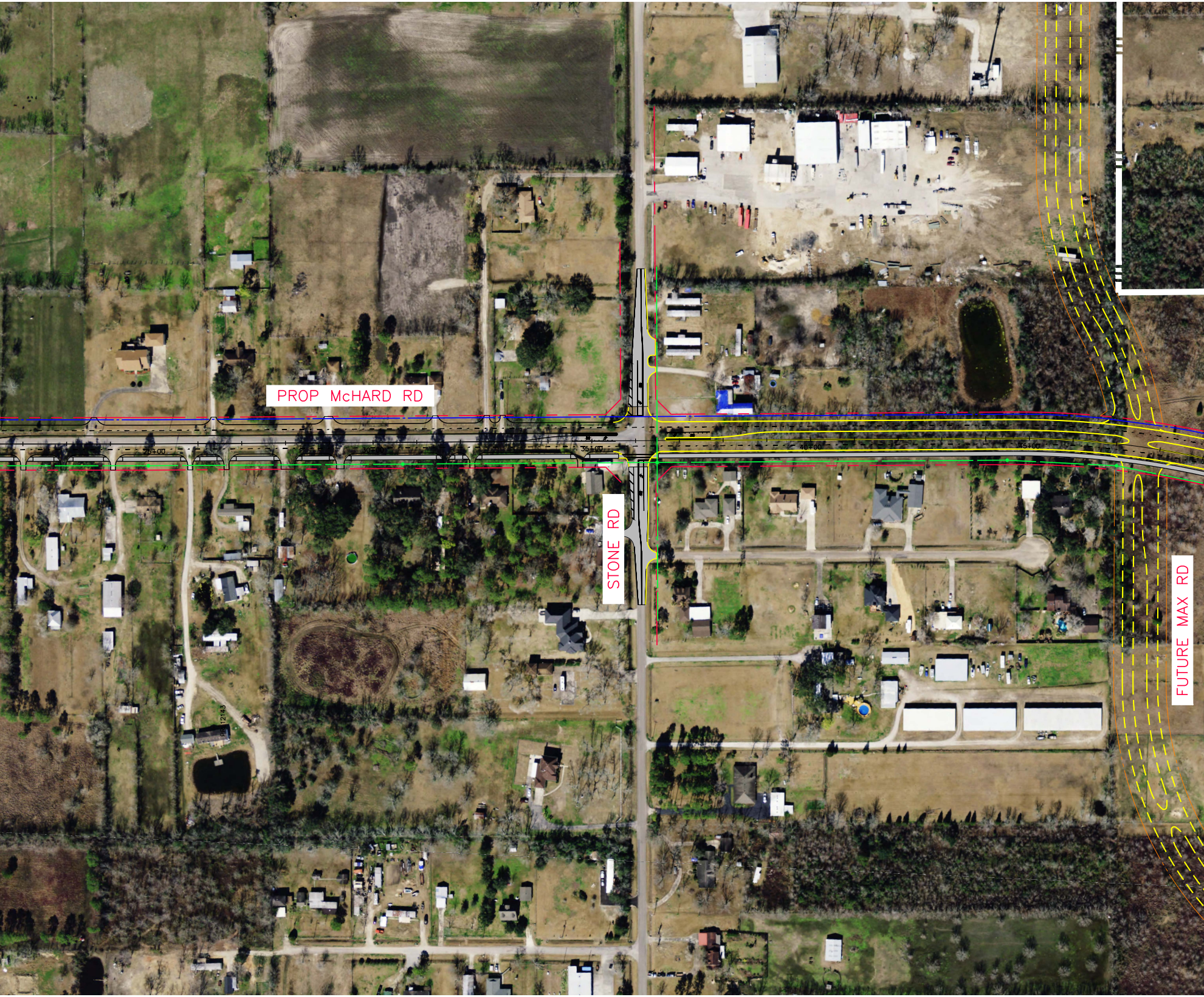
PROP McHARD RD
25+00
30+00
35+00
40+00
45+00
STONE RD
FUTURE MAX RD
12143

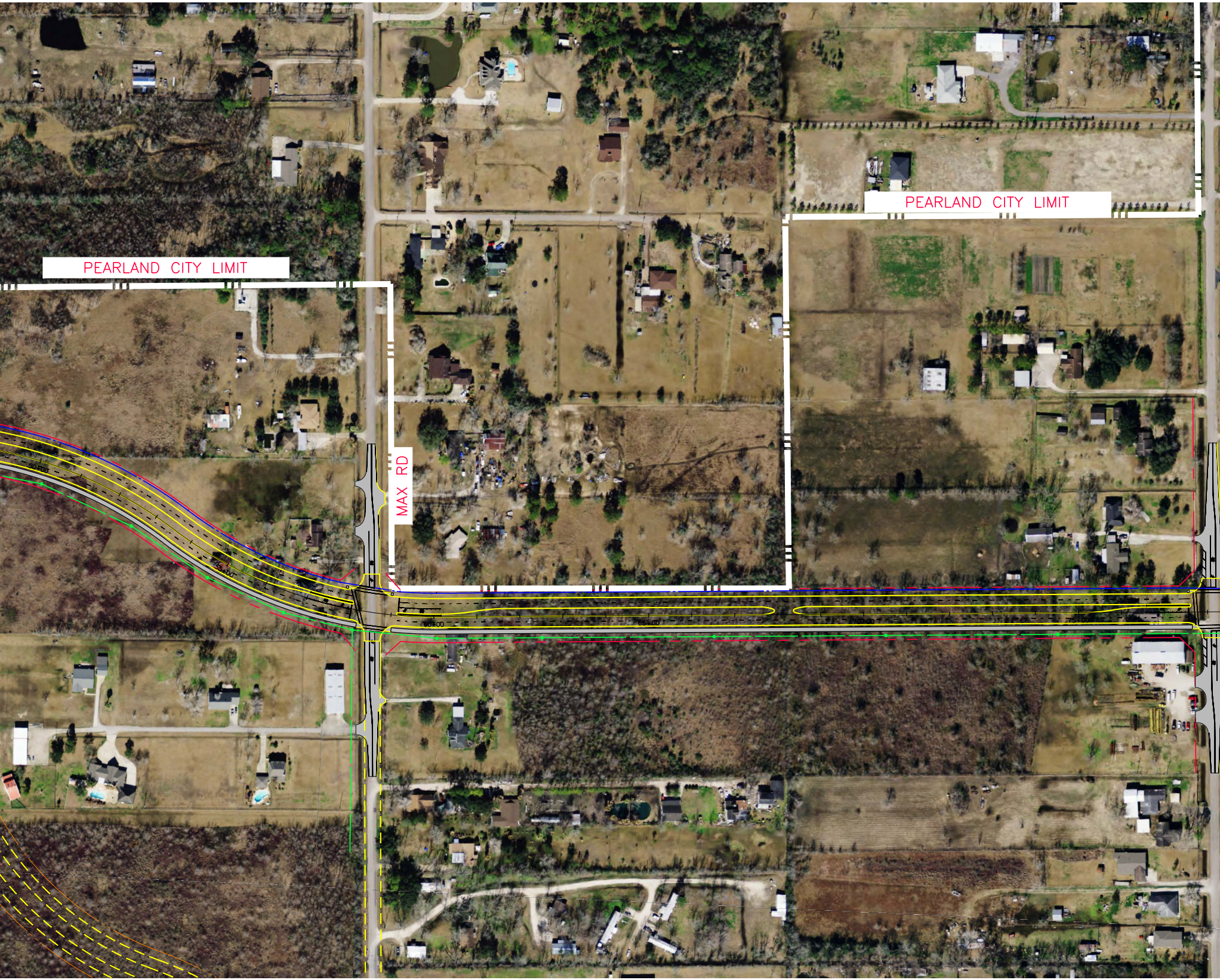
PEARLAND CITY LIMIT
PEARLAND CITY LIMIT
MAX RD
50+00
55+00
60+00
65+00
70+00
75+00

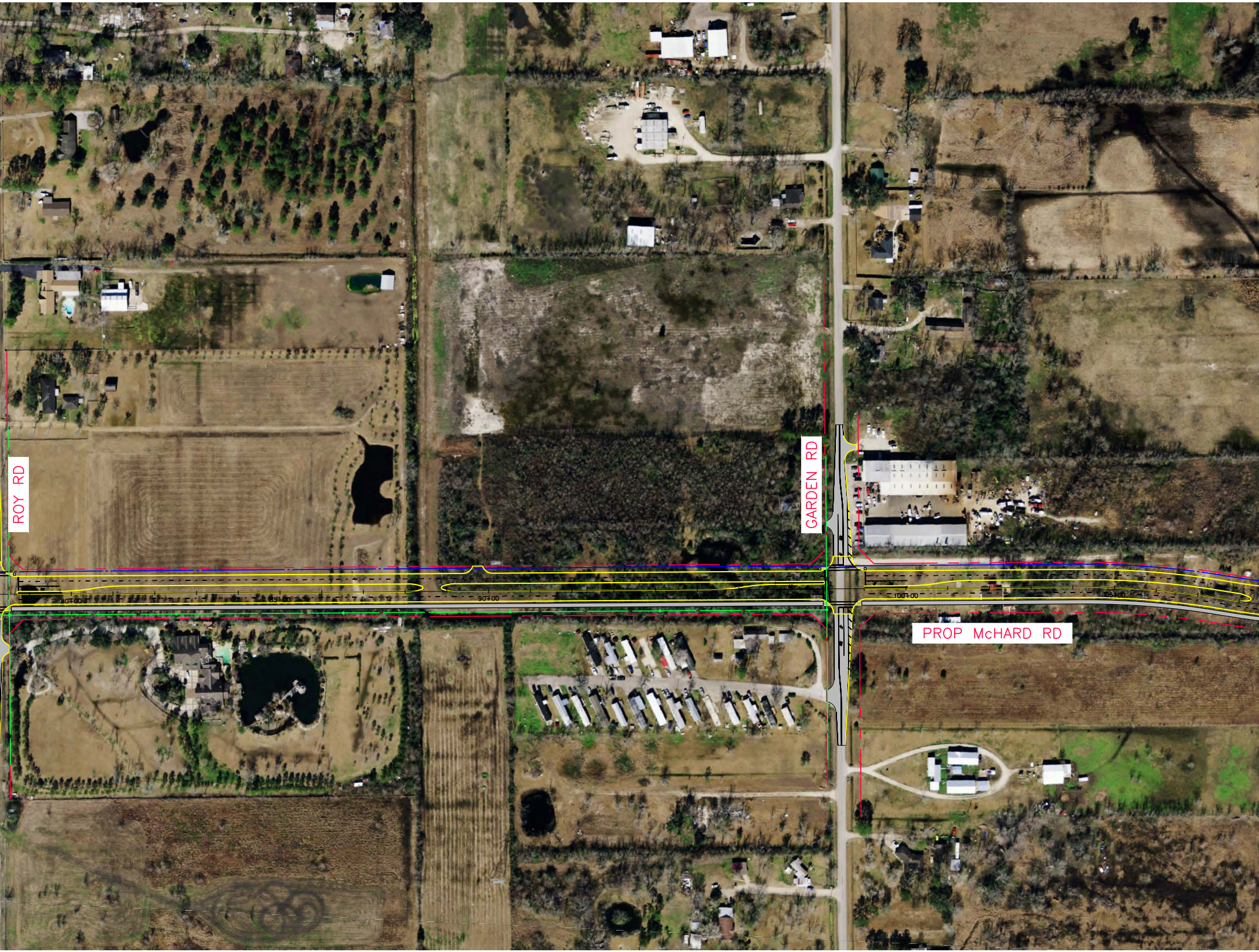
ROY RD
GARDEN RD
PROP McHARD RD
80+00
85+00
90+00
95+00
100+00
105+00


110+00
115+00
120+00
125+00
130+00
135+00
140+0
PROP DETEN
O'DAY RD


WOODY RD
HATFIELD RD
PROP McHARD RD
PROP DETEN
145+00
150+00
155+00
160+00
165+00
170+00

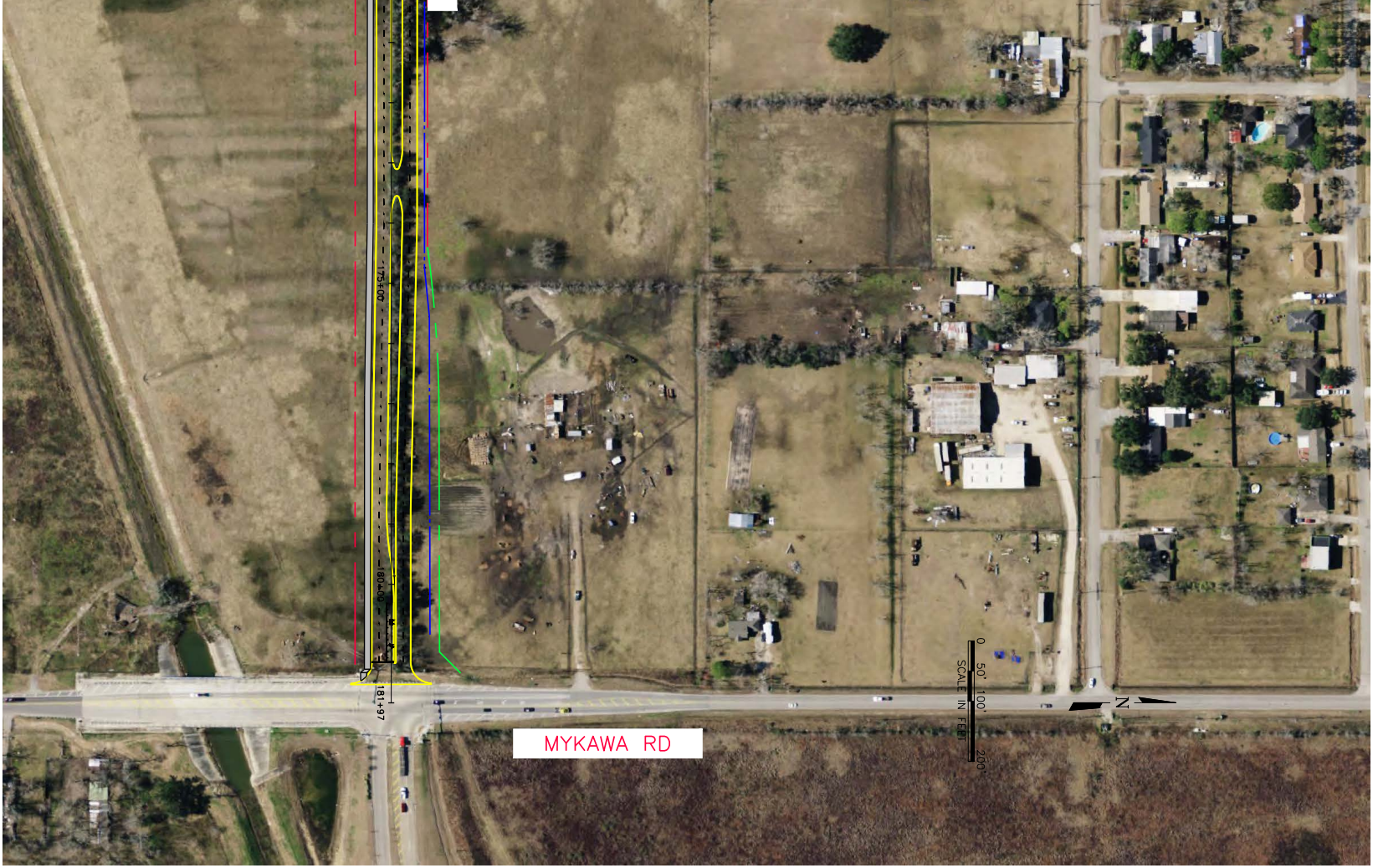
175+00
180+00
181+97
MYKAWA RD
N
0 50' 100' 200'
SCALE IN FEET

NO.	ISSUE	BY	DATE	
				F&N JOB NO. PRL14465
				DATE 9/20/16
				DESIGNED RNL
				DRAWN RNL
				REVISED
VERIFY SCALE 0 1		FILE NAME SCHEMATIC.dwg		CHECKED MB

CITY OF PEARLAND, TEXAS

McHARD ROAD EXTENSION
FROM CULLEN BLVD TO MYKAWA RD

GEOMETRIC LAYOUT

CITY OF PEARLAND TEXAS EST. 1894

Texas Department of Transportation

FREESE NICHOLS

11200 Broadway Street, Suite 2332
Pearland, Texas 77584
Phone – (832) 456-4700
Fax – (832) 456-4701

SHEET 1

SEQ. 1